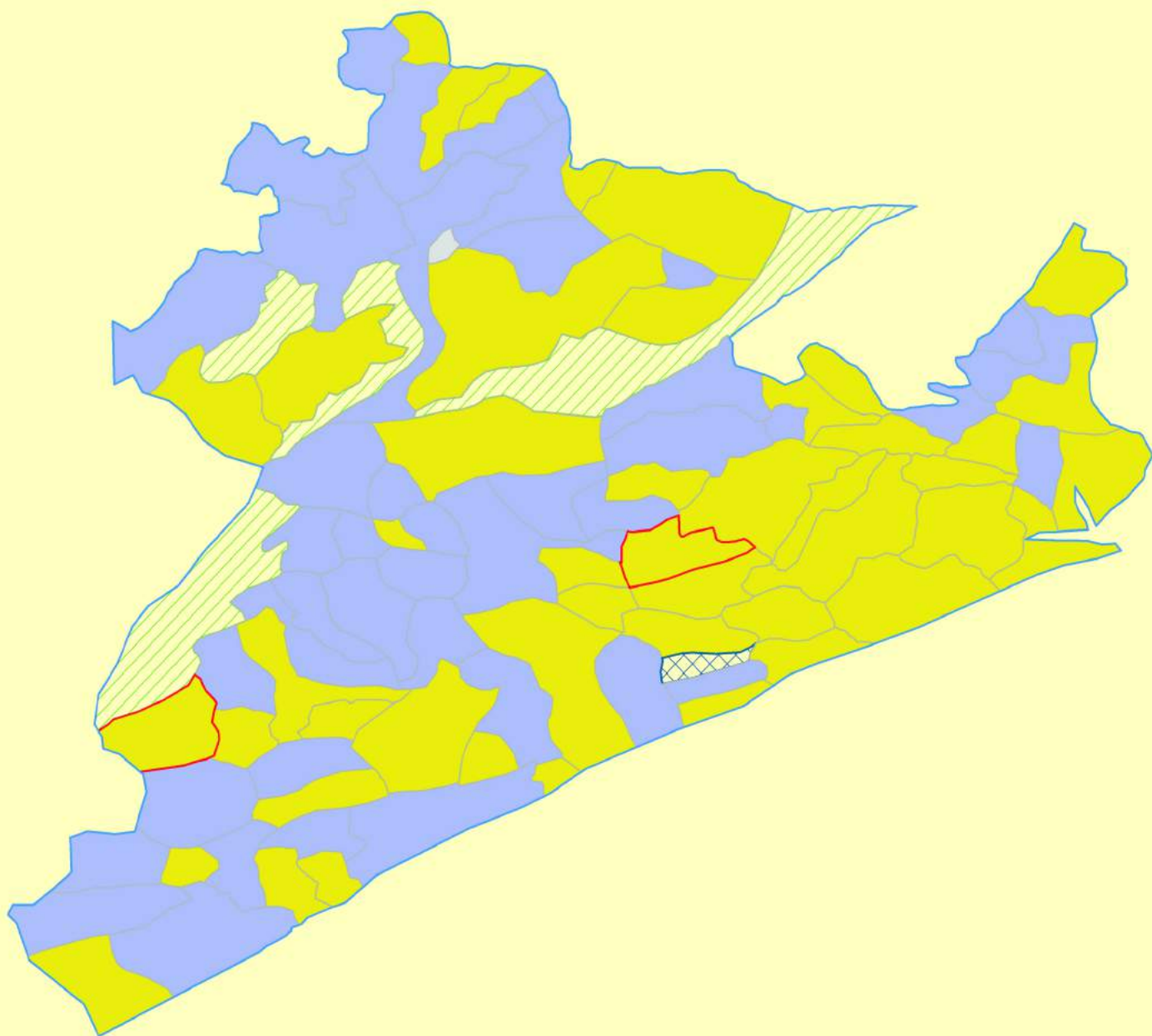


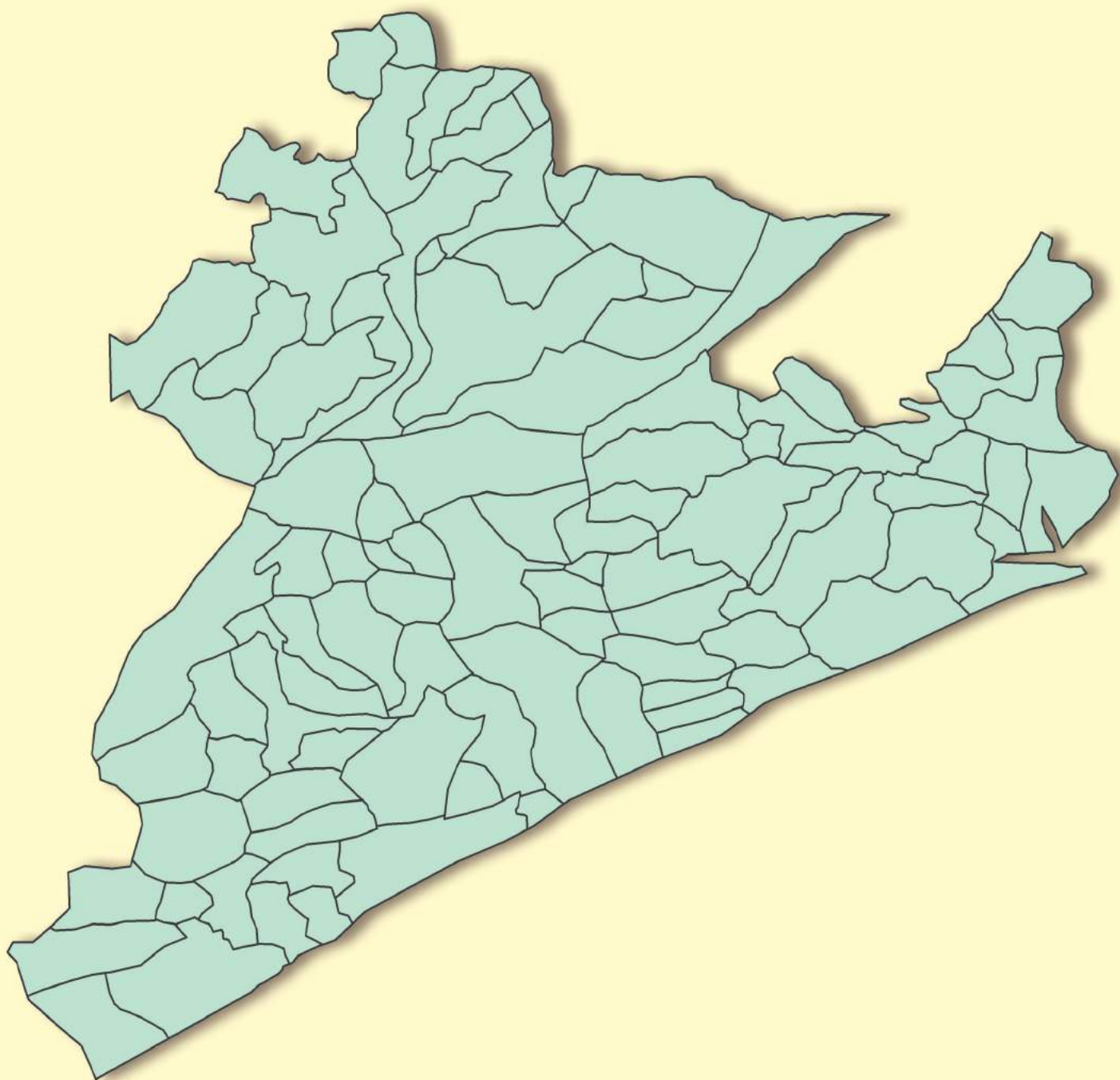
# Andhra Pradesh Assembly Factbook™

## Payakaraopeta Assembly Constituency



**Key Electoral Data of Payakaraopeta Assembly Constituency  
(1962-2017)**

# **Andhra Pradesh Assembly Factbook™**



**Payakaraopeta Assembly Constituency**

**Editor & Director**

Dr. R.K. Thukral

**Research Editor**

Dr. Shafeeq Rahman

**Compiled, Researched and Published by  
Datanet India Pvt. Ltd.**

D-100, 1st Floor,

Okhla Industrial Area, Phase-I,

New Delhi- 110020.

Ph.: 91-11- 43580781, 26810964-65-66

Email : support@datanetindia-ebooks.com

Website : www.electionsinindia.com

**Online Book Store :**

www.datanetindia-ebooks.com

**Report No. :** AFB/AP-033-0118

**ISBN :** 978-93-86662-16-3

**First Edition :** January, 2018

**Third Updated Edition :** June, 2019

**Price :** Rs. 11500/-

US\$ 310

**© Datanet India Pvt. Ltd.**

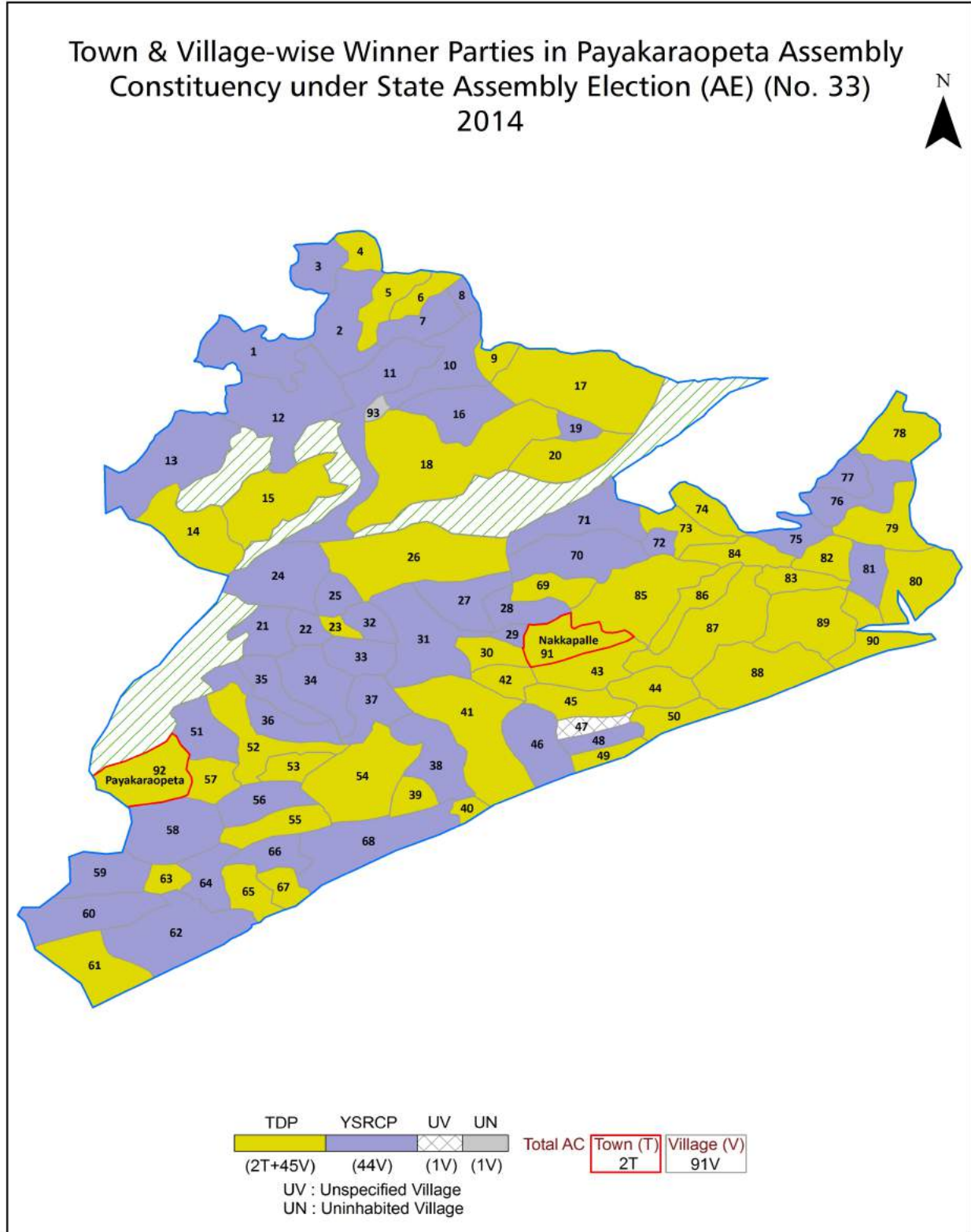
All rights reserved. No part of this book may be reproduced, stored in a retrieval system or transmitted in any form or by any means, mechanical photocopying, photographing, scanning, recording or otherwise without the prior written permission of the publisher. Please refer to Disclaimer at page no. 136 for the use of this publication.

Printed in India

## Contents

No.	Particulars	Page No.
<b>Introduction</b>		
1	Assembly Constituency at a Glance   Features of Assembly as per Delimitation Commission of India (2008)	1-2
<b>Location and Political Maps</b>		
2	Location Map   Boundaries of Assembly Constituency in District   Boundaries of Assembly Constituency under Parliamentary Constituency   Town & Village-wise Winner Parties- 2014-AE, 2009-PE and 2009-AE	3-8
<b>Administrative Setup</b>		
3	District   Sub-district   Towns   Villages   Inhabited Villages   Uninhabited Villages   Village Panchayat   Intermediate Panchayat	9-15
<b>Demographics</b>		
4	Population   Households   Rural/Urban Population   Towns and Villages by Population Size   Sex Ratio (Total & 0-6 Years)   Religious Population   Social Population   Literacy Rate	16-17
<b>Electoral Features</b>		
5	Important Dates of Last Elections Held   Electors by Gender   Service Electors   Voters   Voters Turnout   Polling Stations & Average Number of Electors per Polling Station   Electors by Age Group   Present Elected Representatives	18-23
<b>Historical Summary Election Results</b>		
6	Vote Share of Major Parties   Winning Margin (Number & Percentage)   Polarity of Parties   Summary Result of Assembly Segment of Parliamentary Elections 2014, 2009, 2004 and 1999   Summary Result of Assembly Elections 2014, 2009, 2004, 1999, 1994, 1989, 1985, 1983, 1978, 1972, 1967 and 1962	24-42
<b>Polling Station Level Election Results</b>		
7	Name and Number of Polling Station 2014-AE, 2009-PE and 2009-AE   Polling Station-wise Electoral, Voter & Voter Turnout 2014-AE, 2009-PE and 2009-AE   Polling Station wise Elections Results 2014-AE, 2009-PE and 2009-AE	43-115
<b>Share of Assembly Constituency</b>		
8	Share of Assembly Constituency in State, District and Parliamentary Constituency	116
<b>Socio-Economic Amenities</b>		
9	Access to Administrative Units   Agricultural, Manufacturing and Industrial Commodities   Demographic Indicators   Education   Health & Manpower   Drinking Water Supply   Sanitation   Entertainment and Recreations Infrastructure   Power   Food Allocation Distribution and Marketing of Agriculture Commodities Infrastructure   Transport and Road Infrastructure   Communication   Banking and Financial Services   Land Use   Irrigation Source	118-132
10	<b>Abbreviation &amp; Sources</b>	134
11	<b>Disclaimer</b>	136

Location & Political Map



## Administrative Setup

### List of Village Panchayat & Intermediate Panchayat (Block) Name

Village Name	Village Panchayat Name	Intermediate Panchayat Name
Annaram	Annaram	Kotauratla
Aratla Kota	Aratla Kota	Payakaraopeta
Bapiraju Kothapalle	Bapiraju Kothapalle & Ramachandrapalem	Kotauratla
Bheemavaram	Bheemavaram	S.Rayavaram
Bodapalem	Bodapalem	Kotauratla
Bodugallam	Bodugallam	Nakkapalle
Buchirajupeta	Buchirajupeta	Nakkapalle
Chandanada	Chandanada & N.Narasapuram	Nakkapalle
Cheedika	Dosalapadu	Nakkapalle
China Uppalam	China Uppalam	S.Rayavaram
Chinaboddepalle	Chinaboddepalle	Kotauratla
Chinadoddigallu	Chinadoddigallu	Nakkapalle
Chinagummuluru	Chinagummuluru & Ramayyapatnam	S.Rayavaram
Chinarambhadrapuram	Devavaram	Nakkapalle
Chittibatla Agraharam	Chittibatla Agraharam	Nakkapalle
Chowduvada	Chowduvada	Kotauratla
Chukalavari Lakshmiapuram	Chukalavari Lakshmiapuram & Janakayyapeta	Nakkapalle
Darlapudi	Darlapudi	S.Rayavaram
Devavaram	Devavaram	Nakkapalle
Dharmavaram Agraharam	Dharmavaram Agraharam	S.Rayavaram
Donivanilakshmiapuram	Donivanilakshmiapuram	Nakkapalle
Donkada		Nakkapalle
Dosalapadu	Dosalapadu	Nakkapalle
Edatam	Edatam & Palmanpeta	Payakaraopeta
G.Jagannadhapuram	G.Jagannadhapuram	Nakkapalle
Godicherla	Godicherla	Nakkapalle
Gopalapatnam	Gopalapatnam	Payakaraopeta
Gottivada	Gottivada	Kotauratla
Gudivada	Gudivada, Gurrajupeta, Kotha Revupolavaram & Geddapalem	S.Rayavaram

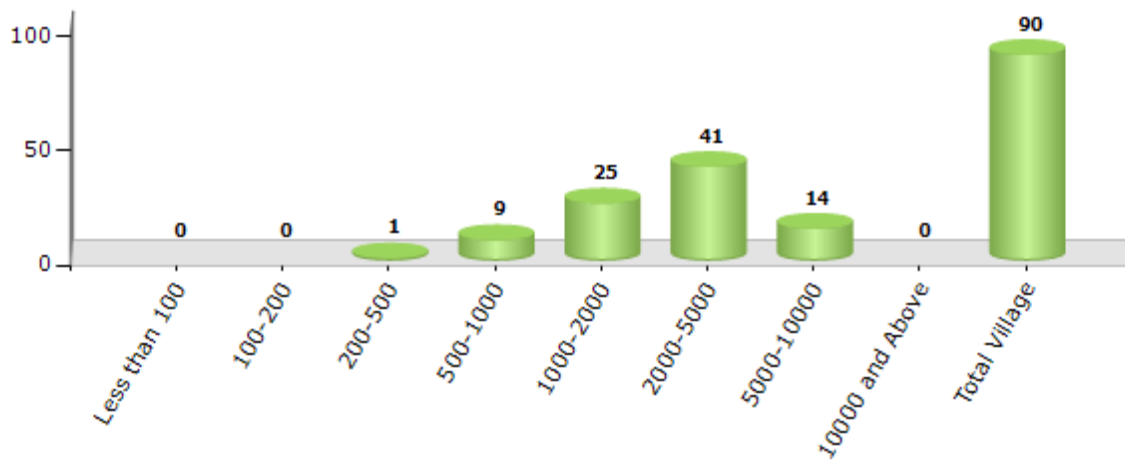
Contd....

## Demographics

### Number of Villages by Population Size - 2011

Less than 100	100-200	200-500	500-1000	1000-2000	2000-5000	5000-10000	10000 and Above	Total Village
0	0	1	9	25	41	14	0	90

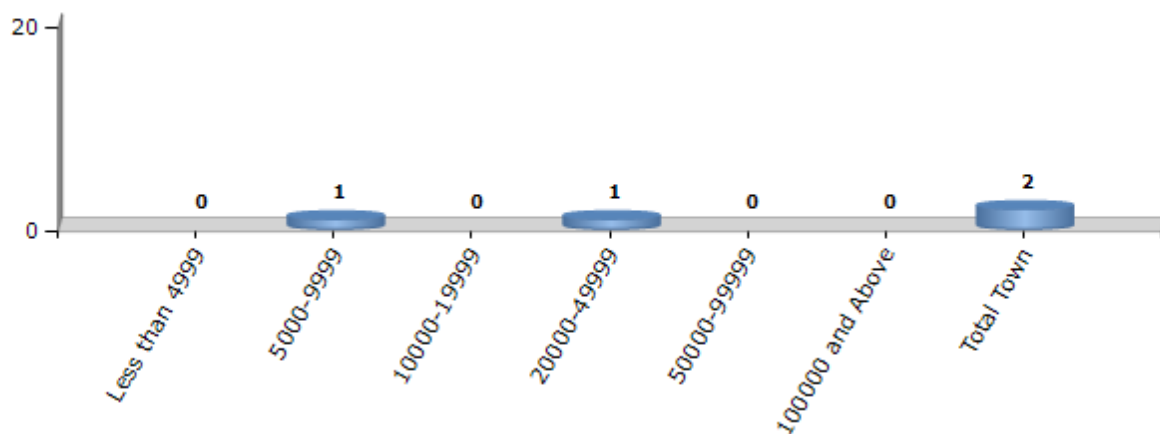
Number of Villages by Population Size - 2011



### Number of Towns by Population Size - 2011

Less than 4999	5000-9999	10000-19999	20000-49999	50000-99999	100000 and Above	Total Town
0	1	0	1	0	0	2

Number of Towns by Population Size - 2011

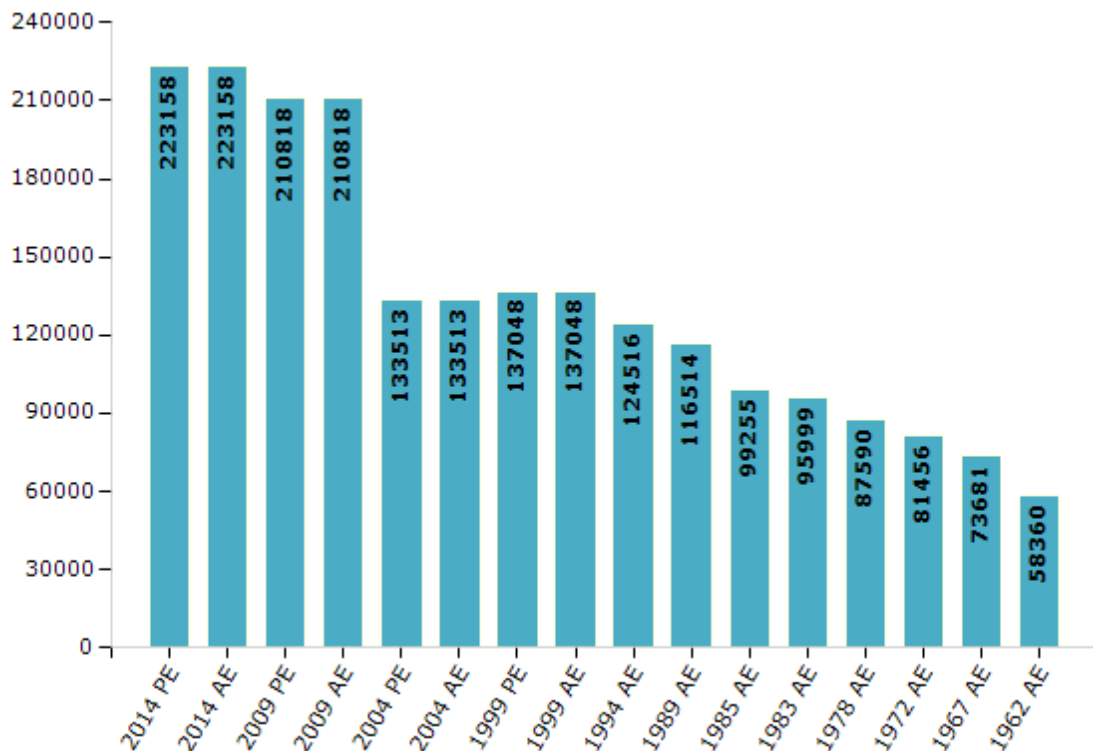


## Electoral Features

### Electors by Male & Female

Year	Male	Female	Others	Total	Year	Male	Female	Others	Total
2014 PE	110100	113047	11	223158	1989 AE	58175	58339	-	116514
2014 AE	110100	113047	11	223158	1985 AE	48152	51103	-	99255
2009 PE	102119	108699	-	210818	1983 AE	46355	49644	-	95999
2009 AE	102119	108699	-	210818	1978 AE	42324	45266	-	87590
2004 PE	65219	68294	-	133513	1972 AE	42118	39338	-	81456
2004 AE	65219	68294	-	133513	1967 AE	73681	-	-	73681
1999 PE	67951	69097	-	137048	1962 AE	58360	-	-	58360
1999 AE	67951	69097	-	137048	1957 AE	-	-	-	-
1994 AE	61893	62623	-	124516	1955 AE	-	-	-	-

Number of Electors



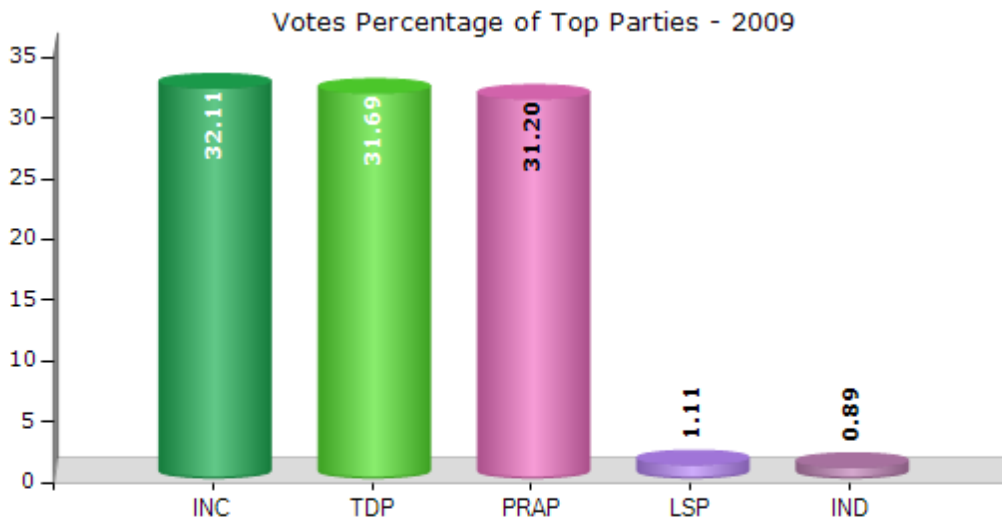
Note : AE : Assembly Election, PE : Assembly Segment of Parliamentary Election



## Historical Summary Election Results

### Summary Result of Assembly Election - 2009

Candidate Name	Party	Votes	Votes %
Golla Baburao	INC	50698	32.11
Chengala Venkata Rao	TDP	50042	31.69
Gurindapalli Dhanaraju	PRAP	49264	31.2
Pilli Balaramudu	LSP	1758	1.11
Suribabu Jekkala	IND	1402	0.89
Busiraju Dulam	BJP	1359	0.86
Bavirisetti Manikyala Rao	BSP	1293	0.82
Vadlamuri Krishna Swaroop	DABAP	786	0.5
Paka Satyanarayana	IND	666	0.42
Patchineela Maridiyya	IND	622	0.39



## Polling Station Level Election Results

### Number and Name of Polling Stations (PS) (2014 AE)

Number of Polling Stations	Name of Polling Stations	Number of Polling Stations	Name of Polling Stations
1	Pamulavaaka	22	T. Jaggampeta
2	West Side Pamulavaaka	23	Kailasapatnam
3	West Side Bapi Raju Kothapalli	24	Kailasapatnam
4	East Side Bapiraju Kothapalli	25	Kotauratla
5	Annavaram	26	Kotavuratl
6	Annavaram	27	Kotauratla
7	Endapalli	28	Kotauratla
8	Yendapalli	29	Kotauratla
9	Jalluru	30	Kotauratla
10	Ramachandrapalem H/O Bapiraju Kothapalli	31	Lingaapuram
11	Bodapalem	32	Lingapuram
12	Bodapalem	33	Tangedu
13	Neligunta H/Obodapalem	34	Tangedu
14	P. Kothapalli	35	Sunkapur
15	A.S.Petah/O P.K.Palli	36	Sunkapur
16	China Boddepalli	37	Ramannapalem H/O P.K.Palli
17	Kodavatipudi	38	Rajupeta
18	Kodavatipudi	39	Rajupeta
19	Venkatapuram H/O Kodavatipudi	40	Choud Wada
20	Venkatapuram H/O Kodavatipudi	41	Chowduvada
21	Venkatapuram H/O Kodavatipudi	42	Gottiwada

Contd....

## Polling Station Level Election Results

### Polling Station-wise Votes Secured by Overall Top Five Parties in Payakaraopeta Assembly in Assembly Election (AE) under Anakapalli Parliamentary Constituency in Andhra Pradesh (2014)

Number of Polling Station	Winner - Anitha Vangalapudi (TDP)	Runner-up - Changala Venkata Rao (YSRCP)	3rd - Inapasappala Satyanarayana (BSP)	4th - Yella Krishna Murthy (INC)	5th - Venkata Prabhakar Jalluri (CPI)	NOTA	Other	Total Votes Secured
36	312	303	21	8	7	4	20	675
37	339	374	9	4	4	1	8	739
38	275	217	10	6	4	0	2	514
39	455	322	13	5	3	6	20	824
40	397	301	16	1	2	0	13	730
41	225	242	13	5	1	3	6	495
42	484	521	26	8	6	8	27	1080
43	559	317	31	4	9	5	14	939
44	314	276	21	4	3	0	5	623
45	179	364	23	5	4	3	19	597
46	430	285	18	6	4	2	7	752
47	306	470	7	7	1	6	16	813
48	443	242	11	1	1	1	3	702
49	336	361	14	4	6	8	13	742
50	309	331	6	3	4	3	16	672
51	349	426	14	8	15	9	15	836
52	524	274	9	8	3	8	8	834
53	266	411	11	9	10	3	7	717
54	648	316	19	8	10	5	14	1020
55	610	267	21	8	17	16	22	961
56	326	195	14	8	6	9	13	571
56A	258	220	7	10	4	7	13	519
57	421	335	12	6	7	10	13	804
58	237	141	4	7	4	1	7	401
58A	248	187	10	15	6	4	6	476
59	301	203	7	7	5	2	4	529
59A	234	163	8	7	2	1	8	423
60	614	308	47	16	7	7	18	1017
61	182	388	12	13	23	1	12	631
61A	155	326	1	7	18	1	6	514
62	227	323	5	3	13	6	12	589
62A	184	347	9	6	3	6	13	568
63	318	339	2	5	20	12	16	712
64	305	322	6	8	6	7	6	660
65	313	493	3	4	12	8	13	846

Contd....

## Polling Station Level Election Results

### Winner, Runner-up and 3rd Party Position & Winning Margin According to Polling Stations in Payakaraopeta Assembly in Assembly Election (AE) under Anakapalli Parliamentary Constituency in Andhra Pradesh (2014)

Polling Station Number	Winner Party	Winner Votes (%)	Runner-up Party	Runner-up Votes (%)	Winning Margin Votes (%)	Third Party	Third Party Votes (%)	Other Votes (%)
69A	YSRCP	266 (50)	TDP	244 (45.86)	22 (4.14)	BSP	7 (1.32)	15 (2.82)
70	YSRCP	534 (51.05)	TDP	449 (42.93)	85 (8.12)	BSP	14 (1.34)	49 (4.68)
71	YSRCP	463 (54.92)	TDP	349 (41.4)	114 (13.52)	BSP	12 (1.42)	19 (2.25)
72	TDP	440 (57.07)	YSRCP	297 (38.52)	143 (18.55)	BSP	15 (1.95)	19 (2.46)
73	YSRCP	464 (53.09)	TDP	384 (43.94)	80 (9.15)	BSP	9 (1.03)	17 (1.95)
74	TDP	488 (58.58)	YSRCP	308 (36.97)	180 (21.61)	BSP	16 (1.92)	21 (2.52)
75	TDP	303 (48.33)	YSRCP	288 (45.93)	15 (2.4)	BSP	18 (2.87)	18 (2.87)
75A	TDP	296 (51.3)	YSRCP	253 (43.85)	43 (7.45)	BSP	9 (1.56)	19 (3.29)
76	YSRCP	487 (46.87)	TDP	480 (46.2)	7 (0.67)	BSP	17 (1.64)	55 (5.29)
77	TDP	539 (49.63)	YSRCP	455 (41.9)	84 (7.73)	BSP	25 (2.3)	67 (6.17)
78	TDP	629 (58.4)	YSRCP	407 (37.79)	222 (20.61)	BSP	17 (1.58)	24 (2.23)
79	YSRCP	683 (65.67)	TDP	303 (29.13)	380 (36.54)	CPI	11 (1.06)	43 (4.13)
80	TDP	399 (54.58)	YSRCP	314 (42.95)	85 (11.63)	BSP	5 (0.68)	13 (1.78)
81	TDP	481 (48.93)	YSRCP	437 (44.46)	44 (4.47)	BSP	22 (2.24)	43 (4.37)
82	YSRCP	239 (48.68)	TDP	224 (45.62)	15 (3.06)	BSP	13 (2.65)	15 (3.05)
83	YSRCP	317 (53.19)	TDP	252 (42.28)	65 (10.91)	INC	9 (1.51)	18 (3.02)
84	YSRCP	478 (54.82)	TDP	339 (38.88)	139 (15.94)	BSP	24 (2.75)	31 (3.56)
85	YSRCP	376 (55.05)	TDP	268 (39.24)	108 (15.81)	BSP	9 (1.32)	30 (4.39)
86	TDP	371 (51.53)	YSRCP	316 (43.89)	55 (7.64)	BSP	6 (0.83)	27 (3.75)
87	YSRCP	384 (59.53)	TDP	235 (36.43)	149 (23.1)	BSP	10 (1.55)	16 (2.48)
88	YSRCP	368 (57.05)	TDP	242 (37.52)	126 (19.53)	BSP	7 (1.09)	28 (4.34)
88A	YSRCP	306 (51.78)	TDP	252 (42.64)	54 (9.14)	BSP	8 (1.35)	25 (4.23)
89	TDP	397 (64.03)	YSRCP	182 (29.35)	215 (34.68)	BSP	12 (1.94)	29 (4.68)
89A	TDP	390 (67.47)	YSRCP	162 (28.03)	228 (39.44)	BSP	10 (1.73)	16 (2.77)
90	YSRCP	581 (60.9)	TDP	339 (35.53)	242 (25.37)	JASPA	9 (0.94)	25 (2.62)
91	TDP	424 (51.08)	YSRCP	388 (46.75)	36 (4.33)	BSP	8 (0.96)	10 (1.2)
92	YSRCP	334 (57.69)	TDP	165 (28.5)	169 (29.19)	CPI	56 (9.67)	24 (4.15)
93	YSRCP	421 (75.86)	TDP	112 (20.18)	309 (55.68)	CPI	9 (1.62)	13 (2.34)
94	TDP	269 (53.69)	YSRCP	204 (40.72)	65 (12.97)	BSP	9 (1.8)	19 (3.79)
95	TDP	451 (49.45)	YSRCP	423 (46.38)	28 (3.07)	BSP	12 (1.32)	26 (2.85)
96	YSRCP	525 (56.27)	TDP	361 (38.69)	164 (17.58)	BSP	11 (1.18)	36 (3.86)
97	TDP	349 (51.7)	YSRCP	292 (43.26)	57 (8.44)	BSP	11 (1.63)	23 (3.41)
98	TDP	570 (51.08)	YSRCP	503 (45.07)	67 (6.01)	BSP	14 (1.25)	29 (2.6)
99	TDP	534 (53.78)	YSRCP	406 (40.89)	128 (12.89)	BSP	10 (1.01)	43 (4.33)
100	YSRCP	436 (52.22)	TDP	361 (43.23)	75 (8.99)	BSP	17 (2.04)	21 (2.51)
101	YSRCP	316 (50.64)	TDP	295 (47.28)	21 (3.36)	INC	4 (0.64)	9 (1.44)
102	TDP	410 (54.38)	YSRCP	302 (40.05)	108 (14.33)	BSP	13 (1.72)	29 (3.85)

Contd....

## Socio-Economic Amenities - Rural

### Access to Education Facilities

Particulars	Number of Villages (% of Population)				
	Available	Not Available	If Not Available (Distance of Nearest Facility)		
			A	B	C
Govt. Primary School	90 (100)	0 (0)	0 (0)	0 (0)	0 (0)
Private Primary School	14 (21)	76 (79)	0 (0)	0 (0)	0 (0)
Govt. Middle School	64 (83)	26 (17)	14 (10)	9 (5)	1 (1)
Private Middle School	2 (4)	88 (96)	2 (2)	0 (0)	0 (0)
Govt. Secondary School	30 (45)	60 (55)	31 (24)	27 (28)	0 (0)
Private Secondary School	2 (4)	88 (96)	1 (1)	0 (0)	0 (0)
Govt. Senior Secondary School	1 (3)	89 (97)	16 (14)	32 (39)	26 (24)
Private Senior Secondary School	3 (6)	87 (94)	4 (6)	5 (6)	3 (2)
Govt. Arts and Science Degree College	0 (0)	90 (100)	2 (2)	21 (24)	64 (71)
Private Arts and Science Degree College	0 (0)	90 (100)	2 (3)	0 (0)	1 (1)
Govt. Engineering College	0 (0)	90 (100)	0 (0)	2 (2)	13 (19)
Private Engineering College	0 (0)	90 (100)	0 (0)	7 (11)	68 (68)
Govt. Medicine College	0 (0)	90 (100)	0 (0)	0 (0)	90 (100)
Private Medicine College	0 (0)	90 (100)	0 (0)	0 (0)	0 (0)
Govt. Management Institute	0 (0)	90 (100)	0 (0)	0 (0)	42 (51)
Private Management Institute	0 (0)	90 (100)	0 (0)	3 (2)	45 (47)
Govt. Polytechnic	0 (0)	90 (100)	1 (1)	4 (2)	85 (97)
Private Polytechnic	0 (0)	90 (100)	0 (0)	0 (0)	0 (0)
Govt. Vocational Training School/ITI	0 (0)	90 (100)	1 (1)	23 (30)	49 (48)
Private Vocational Training School/ITI	1 (1)	89 (99)	2 (3)	6 (7)	8 (10)
Govt. Non Formal Training Centre	0 (0)	90 (100)	3 (4)	15 (21)	72 (75)
Private Non Formal Training Centre	0 (0)	90 (100)	0 (0)	0 (0)	0 (0)
Govt. School For Disabled	0 (0)	90 (100)	0 (0)	0 (0)	89 (99)
Private School For Disabled	0 (0)	90 (100)	0 (0)	0 (0)	1 (1)
Government Others	0 (0)	90 (100)	0 (0)	0 (0)	0 (0)
Private Others	0 (0)	90 (100)	0 (0)	0 (0)	0 (0)

Note : Distance A : Less than 5 km; B : Between 5-10 km; C : 10+ km.; Source : Data Analysis is based on 2011 Census.

## DISCLAIMER

The Terms of Use and Disclaimer of Datanet India Private Limited (hereinafter referred to as "Datanet") for use of this analysis report :-

1. **Andhra Pradesh Assembly Factbook™** is a Registered Trade Mark owned by Datanet.
2. All the maps are sketched and graphical representation only and have not been drawn to the scale and also not to represent the actual geographical area or boundary of the unit.
3. The data for the aforesaid analysis is based on authentic sources and has been culled from the various publications of Census, CSO and NSSO for district and block level data, various central and state government departments, Central & State Elections Commissions and the concerned Returning Officers' releases, Electoral Polls, Election results and allied publications, internal assessment, surveys, estimates and analysis. Therefore, certain adjustment of data at micro level may have been done to arrive closer to the macro data.
4. Data have been provided on an "AS IS" and "AS AVAILABLE" basis.
5. The colours shown in the maps or diagram and charts of a particular party, alliance or AC are indicative and do not represent them.
6. This publication which includes maps, sheets, graphs and data would be the property under copyright of Datanet only. The user may use these for its internal study, analysis and research purposes. It's public display, re-selling or any commercial uses by the user are not allowed.
7. Datanet has taken due care and caution in compilation and processing of data and allied information, but does not guarantee the accuracy, adequacy or completeness of any information/analysis and will be not responsible for any errors or omissions or for the results obtained from the use of such information/analysis.
8. All the contents for the publication have been culled from various authentic sources and Datanet reasonably believes such sources to be reliable, but does not make any representations, express or implied as to the accuracy or fitness of use of such information. The information or contents of the information/analysis do not constitute advice and should not be relied upon in making (or refraining from making) any decision. Any reliance placed upon the information provided by Datanet is the sole responsibility and strictly at the user's risk.
9. In no event will Datanet be liable for any damages (including, without limitation, damages for loss of business projects, or loss of profits) arising in contract, tort or otherwise from the use of or inability to use any of its contents, or from any action taken (or refrained from being taken) as a result of using the analysis or any of its contents. Datanet its directors, owners, editors, officials, employees, distributor and agents or any associate will not be liable for any errors in the information contained or any consequences arising from the use of the contents of the provided information/analysis.
10. If any provision of these terms and conditions is held invalid or illegal or unenforceable for any reason by any court of competent jurisdiction, such provision shall be severed and the remainder of provisions of the terms and conditions shall continue in full force and effect as if the Term of Use had been executed with the invalid, illegal or unenforceable provision eliminated.
11. If there are any discrepancies in the information provided, please bring it to attention of Datanet for suitable rectification measures.

**Buy Online This Complete Book At  
Datanet India eBooks Store**

[www.datanetindia-ebooks.com](http://www.datanetindia-ebooks.com)

or go directly at

[http://www.datanetindia-  
ebooks.com/Assembly\\_factbook/Andhra\\_pradesh/Anakapalli/  
Payakaraopeta](http://www.datanetindia-ebooks.com/Assembly_factbook/Andhra_pradesh/Anakapalli/Payakaraopeta)

**Elections***in***India**.com  
THE ESSENCE OF INDIAN DEMOCRACY

