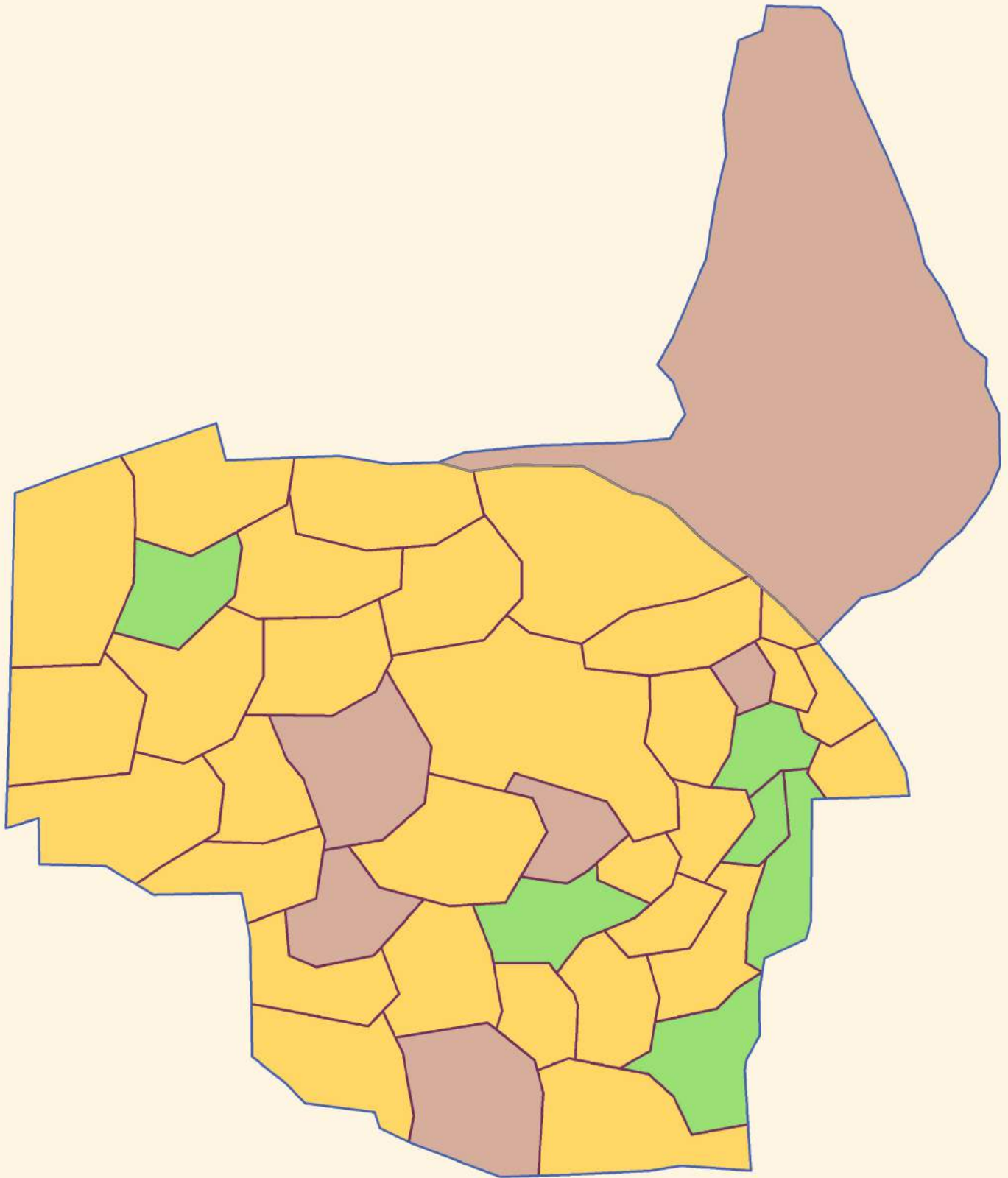


# Haryana

# Assembly Factbook™

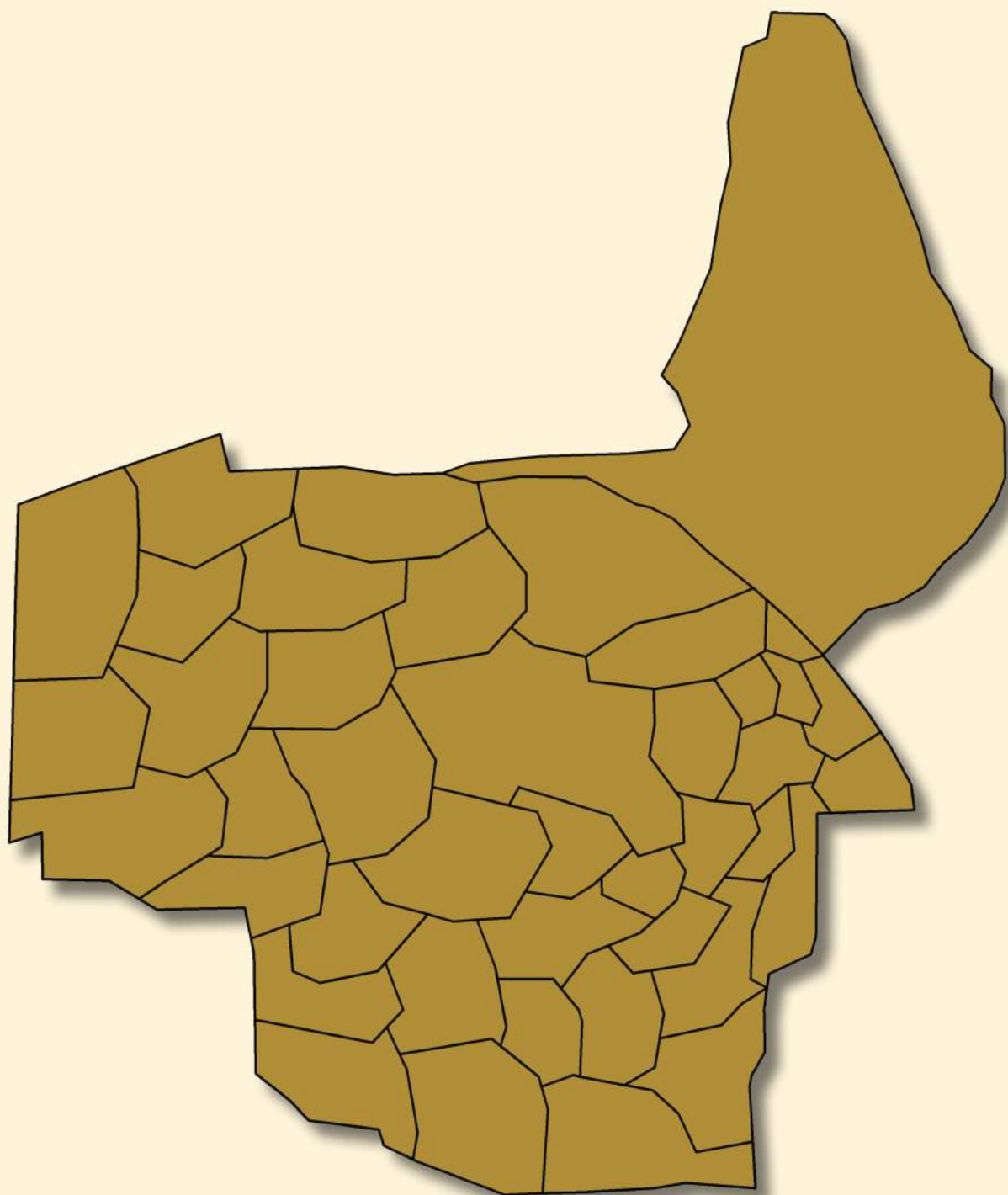
## Hisar Assembly Constituency



**Key Electoral Data of Hisar Assembly Constituency  
(1967-2017)**

# **Haryana**

## **Assembly Factbook™**



**Hisar Assembly Constituency**

**Editor & Director**

Dr. R.K. Thukral

**Research Editor**

Dr. Shafeeq Rahman

**Compiled, Researched and Published by  
Datanet India Pvt. Ltd.**

D-100, 1st Floor,

Okhla Industrial Area, Phase-I,

New Delhi- 110020.

Ph.: 91-11- 43580781, 26810964-65-66

Email : support@datanetindia-ebooks.com

Website : www.electionsinindia.com

**Online Book Store :**

www.datanetindia-ebooks.com

**Report No. :** AFB/HR-52-0118

**ISBN :** 978-93-5293-497-3

**First Edition :** January, 2018

**Third Updated Edition :** June, 2019

**Price :** Rs. 11500/-

US\$ 310

**© Datanet India Pvt. Ltd.**

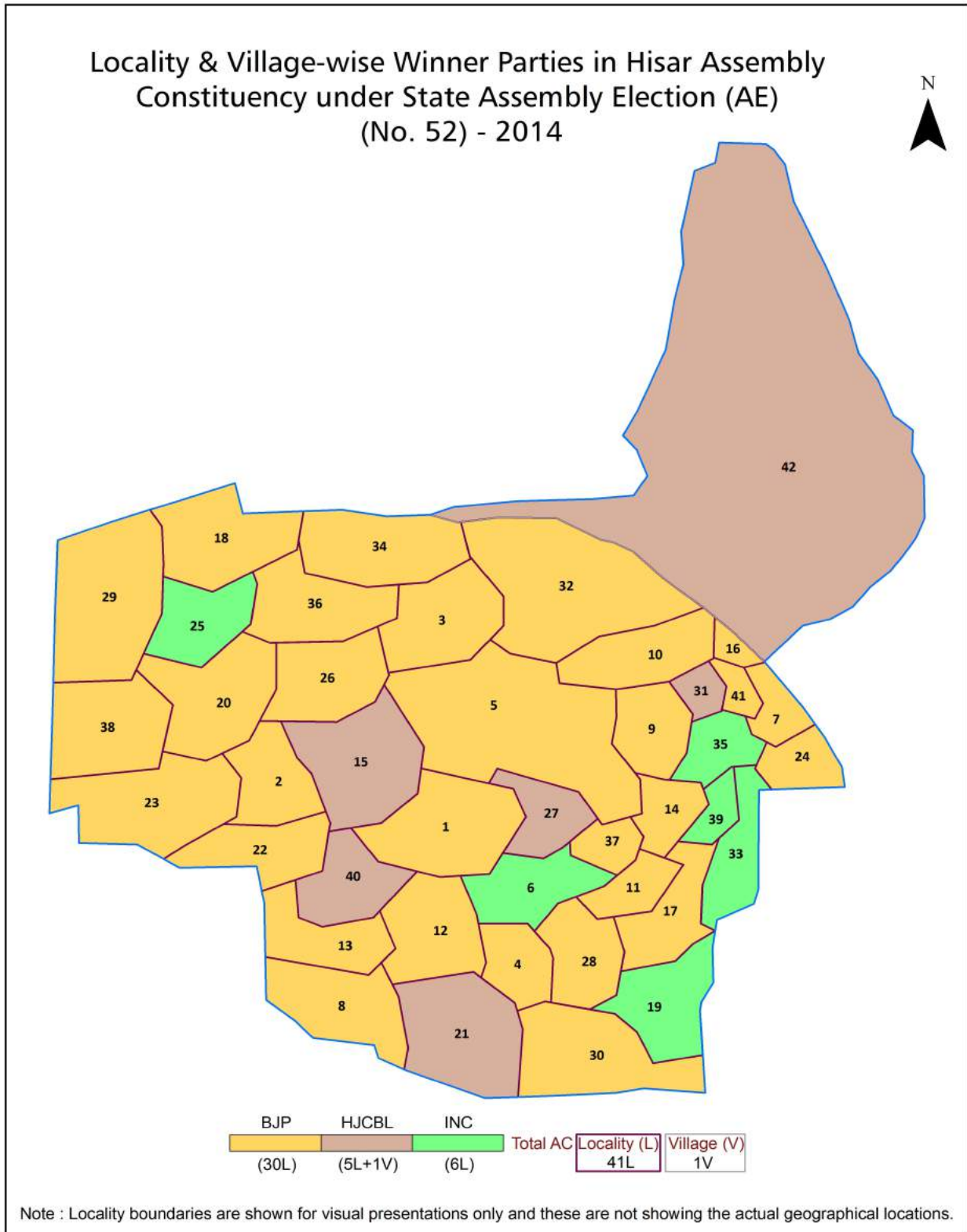
All rights reserved. No part of this book may be reproduced, stored in a retrieval system or transmitted in any form or by any means, mechanical photocopying, photographing, scanning, recording or otherwise without the prior written permission of the publisher. Please refer to Disclaimer at page no. 119 for the use of this publication.

Printed in India

## Contents

No.	Particulars	Page No.
	<b>Introduction</b>	
1	Assembly Constituency at a Glance   Features of Assembly as per Delimitation Commission of India (2008)	1-2
	<b>Location and Political Maps</b>	
2	Location Map   Boundaries of Assembly Constituency in District   Boundaries of Assembly Constituency under Parliamentary Constituency   Town & Village-wise Winner Parties- 2014-PE and 2014-AE	3-7
	<b>Administrative Setup</b>	
3	District   Sub-district   Towns   Villages   Inhabited Villages   Uninhabited Villages   Village Panchayat   Intermediate Panchayat	8-10
	<b>Demographics</b>	
4	Population   Households   Rural/Urban Population   Towns and Villages by Population Size   Sex Ratio (Total & 0-6 Years)   Religious Population   Social Population   Literacy Rate	11-12
	<b>Electoral Features</b>	
5	Important Dates of Last Elections Held   Electors by Gender   Service Electors   Voters   Voters Turnout   Polling Stations & Average Number of Electors per Polling Station   Electors by Age Group   Present Elected Representatives	13-18
	<b>Historical Summary Election Results</b>	
6	Vote Share of Major Parties   Winning Margin (Number & Percentage)   Polarity of Parties   Summary Result of Assembly Segment of Parliamentary Elections 2014, 2009, 2004 and 1999   Summary Result of Assembly Elections 2014, 2009, 2005, 2000, 1996, 1991, 1987, 1982, 1977, 1972, 1968 and 1967	19-44
	<b>Polling Station Level Election Results</b>	
7	Name and Number of Polling Station 2014-PE, 2014-AE, 2009-PE and 2009-AE   Polling Station-wise Electors, Voters & Voters Turnout 2014-PE, 2014-AE, 2009-PE and 2009-AE   Polling Station wise Elections Results 2014-PE, 2014-AE, 2009-PE and 2009-AE	45-96
	<b>Share of Assembly Constituency</b>	
8	Share of Assembly Constituency in State, District and Parliamentary Constituency	97
	<b>Socio-Economic Amenities</b>	
9	Access to Administrative Units   Agricultural, Manufacturing and Industrial Commodities   Demographic Indicators   Education   Health & Manpower   Drinking Water Supply   Sanitation   Entertainment and Recreations Infrastructure   Power   Food Allocation Distribution and Marketing of Agriculture Commodities Infrastructure   Transport and Road Infrastructure   Communication   Banking and Financial Services   Land Use   Irrigation Source	99-113
10	<b>Abbreviation &amp; Sources</b>	115-117
11	<b>Disclaimer</b>	119

Location & Political Map



## Administrative Setup

### List of Village Panchayat & Intermediate Panchayat (Block) Name

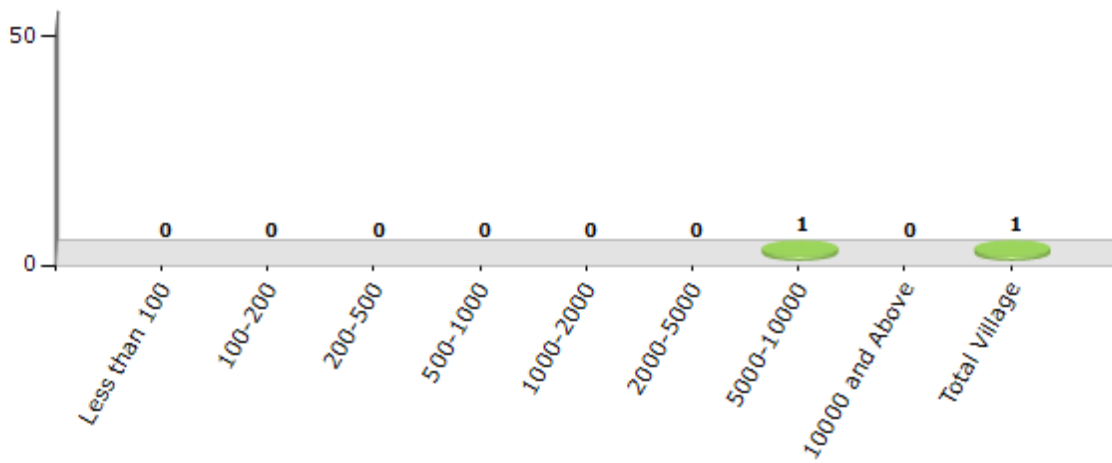
Village Name	Village Panchayat Name	Intermediate Panchayat Name
Hisar (Rural)(146)	Hisar (Rural)(146)	Hisar II

Demographics

Number of Villages by Population Size - 2011

Less than 100	100-200	200-500	500-1000	1000-2000	2000-5000	5000-10000	10000 and Above	Total Village
0	0	0	0	0	0	1	0	1

Number of Villages by Population Size - 2011



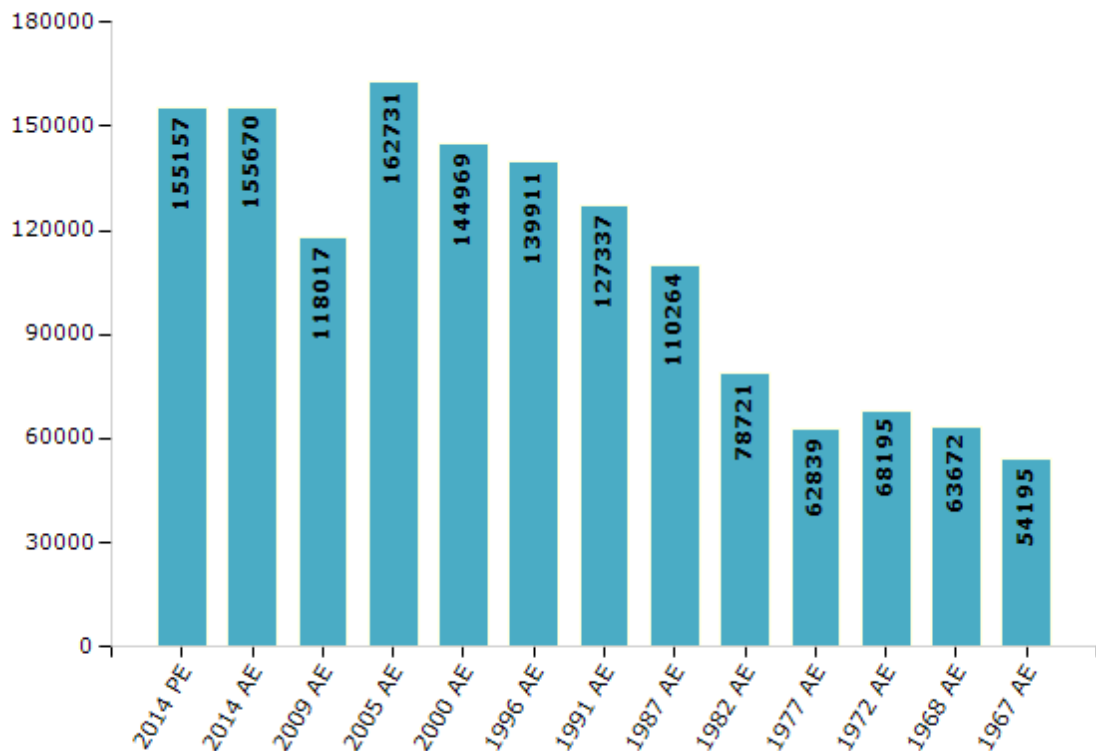


## Electoral Features

### Electors by Male & Female

Year	Male	Female	Others	Total	Year	Male	Female	Others	Total
2014 PE	82792	72365	0	155157	1996 AE	76788	63123	-	139911
2014 AE	82726	72944	0	155670	1991 AE	70155	57182	-	127337
2009 PE	-	-	-	-	1987 AE	61089	49175	-	110264
2009 AE	64475	53542	-	118017	1982 AE	43685	35036	-	78721
2005 AE	88917	73814	-	162731	1977 AE	35435	27404	-	62839
2004 PE	-	-	-	-	1972 AE	38010	30185	-	68195
2000 AE	80337	64632	-	144969	1968 AE	35250	28422	-	63672
1999 PE	-	-	-	-	1967 AE	54195	-	-	54195

Number of Electors



Note : AE : Assembly Election, PE : Assembly Segment of Parliamentary Election



## Historical Summary Election Results

### Summary Result of Assembly Election - 2009

Candidate Name	Party	Votes	Votes %
Savitri Jindal	INC	32866	42.12
Gautam Sardana	IND	18138	23.24
Ramniwas Rara	HJCBL	14437	18.5
Hanuman Aren	INLD	6527	8.36
Ravi Kumar Saini	BJP	2594	3.32
Rajender Sharma	BSP	944	1.21
Satpal	NCP	362	0.46
Rachna Kapoor	IND	330	0.42
Harish Goyenka	IND	324	0.42
Bhim Singh Maheshwal	LJP	306	0.39
Chander Parkash	IND	298	0.38
Attam Parkash Raheja	IND	271	0.35
Anil Kumar	IND	209	0.27
Ankit	IND	185	0.24
Ganga Singh	SMBHP	135	0.17
Sudharshan Kumar	IND	104	0.13

## Polling Station Level Election Results

### Number and Name of Polling Stations (PS) (2014 AE)

Number of Polling Stations	Name of Polling Stations	Number of Polling Stations	Name of Polling Stations
1	Guru Nanak Sr. Sec. School Hisar East Panel	22	Balmiki Dharmasala Multani Chak Hisar
2	Guru Nanak Sr. Sec. School Hisar West Panel	23	Shri Hariyana Kuruchetra S.D. Grils High School Hisar Middle Panel
3	Shri Jagnath Arya Grils Sr. Sec. School Hisar West Panel	24	Shri Hariyana Kuruchetra S.D. Grils High School Hisar West Panel
4	Shri Jagnath Arya Grils Sr. Sec. School Hisar West Middle Panel	25	Panjabi Dhramsala Rajguru Market Hisra East Panel
5	Shri Jagnath Arya Grils Sr. Sec. School Hisar Middle Panel	26	Panjabi Dhramsala Rajguru Market Hisra Hall Panel
6	Javala Sadan Dhramsala Samne Samnay Hospital Hisar	27	C.A.V. High School Hisar East Panel
7	Committu Canter Sector 14 Hisar Hall Panel	28	C.A.V. High School Hisar South Panel
8	D.A.V. School Sector 14 Hisar	29	C.A.V. High School Hisar West Panel
9	Shri Jagnath Arya Grils Sr. Sec. School Hisar Priamari Sectoin Ka Middle Panel	30	C.A.V. High School Hisar Middle Panel
10	Mahraja Agrsain Sr. Sec. School New Anaj Mandi Hisar East Panel	31	Harji Ram Hindu High School Hisar South Panel
11	Mahraja Agrsain Sr. Sec. School New Anaj Mandi Hisar South Panel	32	Harji Ram Hindu High School Hisar North Panel
12	Mahraja Agrsain Sr. Sec. School New Anaj Mandi Hisar West Panel	33	Govt. Primari School No-2 Mo. Rampura Near Laxmibai Dhramsala Hisar
13	Sant Shreromani Naamdev Dhramsala Sirsa Road Hisar	34	Govt. Primari School No-2 Mo. Rampura Near Dhankan Dhramsala Hisar East Panel
14	Rajpot Dhramsala Sirsa Road Hisar	35	Govt. Primari School No-2 Mo. Rampura Near Dhankan Dhramsala Hisar Hall Panel
15	Patwar Bhavan Near City Thana Hisar Hall Panel	36	Vishavkumar Dhramsala Near Mo.Rampura Hisar North Panel
16	Patwar Khan Bid Hisar Near City Thana Hisar	37	Vishavkumar Dhramsala Near Mo.Rampura Hisar Middle Panel
17	P.G.S.D.High School Hisar North Side	38	Zila Brahaman Sabha Dhramsala Near Jahajpul Hisar Hall Panel
18	P.G.S.D.High School Hisar Middle Panel	39	Zila Brahaman Sabha Dhramsala Near Jahajpul Hisar Office Chetra
19	P.G.S.D.High School Hisar South Panel	40	Govt. Middle School No-3 Mahabir Park Sainiyan Mo.Hisar North Panel
20	Chetryi Vokeshnal Parichan Sanstha Mahilaye Thandi Sadak Hisar East Panel	41	Govt. Middle School No-3 Mahabir Park Sainiyan Mo.Hisar Hall Panel
21	Chetryi Vokeshnal Parichan Sanstha Mahilaye Thandi Sadak Hisar West Panel	42	Govt. Middle School No-3 Mahabir Park Sainiyan Mo.Hisar Middle Panel

Contd....

## Polling Station Level Election Results

### Polling Station-wise Votes Secured by Overall Top Five Parties in Hisar Assembly in Assembly Election (AE) under Hisar Parliamentary Constituency in Haryana (2014)

No. of Polling Station	Winner - Dr. Kamal Gupta S/o Manphool Singh (BJP)	Runner-up - Savitri Jindal (INC)	3rd - Gautam Sardana (HJCBL)	4th - Bhim Mahajan (INLD)	5th - Ramesh Verma (IND)	NOTA	Other	Total Votes Secured
36	325	120	398	24	2	2	34	905
37	332	169	346	37	1	3	23	911
38	120	193	384	24	4	5	18	748
39	120	87	567	19	5	4	23	825
40	107	80	373	38	4	0	17	619
41	85	17	462	33	3	1	8	609
42	356	130	372	23	17	1	22	921
43	329	130	175	23	8	3	26	694
44	343	76	202	12	18	6	22	679
45	368	135	153	30	3	5	57	751
46	402	138	373	43	15	3	36	1010
47	452	134	225	31	3	1	39	885
48	474	200	263	38	47	1	69	1092
49	385	89	153	52	0	2	13	694
50	446	138	415	45	6	1	29	1080
51	403	84	263	71	6	2	24	853
52	325	122	229	81	8	3	21	789
53	420	128	314	70	6	2	27	967
54	404	153	394	49	6	3	13	1022
55	414	118	433	35	2	3	26	1031
56	316	78	349	37	2	1	13	796
57	283	101	549	38	5	3	31	1010
58	197	105	205	13	49	6	30	605
59	201	54	175	32	105	2	30	599
60	413	188	171	57	23	4	44	900
61	480	154	182	76	9	1	45	947
62	333	141	161	46	5	1	40	727
63	369	121	253	48	13	2	19	825
64	406	196	235	94	21	10	49	1011
65	366	191	272	59	5	1	29	923
66	501	179	248	124	8	0	26	1086
67	497	173	263	44	43	4	64	1088
68	553	151	251	37	4	2	52	1050
69	489	268	289	59	11	6	41	1163
70	314	109	241	11	0	1	37	713

Contd....

## Polling Station Level Election Results

**Winner, Runner-up and 3rd Party Position & Winning Margin According to Polling Stations in Hisar Assembly in Assembly Election (AE) under Hisar Parliamentary Constituency in Haryana (2014)**

Polling Station Number	Winner Party	Winner Votes (%)	Runner-up Party	Runner-up Votes (%)	Winning Margin Votes (%)	Third Party	Third Party Votes (%)	Other Votes (%)
71	BJP	388 (47.14)	HJCBL	202 (24.54)	186 (22.6)	INC	163 (19.81)	70 (8.51)
72	BJP	383 (43.47)	HJCBL	264 (29.97)	119 (13.5)	INC	160 (18.16)	74 (8.4)
73	BJP	401 (43.49)	HJCBL	241 (26.14)	160 (17.35)	INC	155 (16.81)	125 (13.56)
74	HJCBL	391 (40.73)	BJP	371 (38.65)	20 (2.08)	INC	115 (11.98)	83 (8.65)
75	BJP	404 (47.98)	HJCBL	226 (26.84)	178 (21.14)	INC	161 (19.12)	51 (6.06)
76	HJCBL	266 (47.58)	BJP	192 (34.35)	74 (13.23)	INC	67 (11.99)	34 (6.08)
77	BJP	532 (53.63)	INC	321 (32.36)	211 (21.27)	HJCBL	69 (6.96)	70 (7.06)
78	BJP	431 (60.96)	INC	196 (27.72)	235 (33.24)	HJCBL	52 (7.36)	28 (3.96)
79	BJP	228 (40.5)	INC	222 (39.43)	6 (1.07)	HJCBL	61 (10.83)	52 (9.24)
80	BJP	408 (51.26)	INC	256 (32.16)	152 (19.1)	HJCBL	71 (8.92)	61 (7.66)
81	BJP	406 (52.32)	INC	189 (24.36)	217 (27.96)	HJCBL	100 (12.89)	81 (10.44)
82	BJP	273 (39.28)	HJCBL	224 (32.23)	49 (7.05)	INC	148 (21.29)	50 (7.19)
83	INC	204 (36.3)	BJP	176 (31.32)	28 (4.98)	HJCBL	115 (20.46)	67 (11.92)
84	BJP	235 (42.81)	INC	132 (24.04)	103 (18.77)	HJCBL	124 (22.59)	58 (10.56)
85	BJP	365 (42.25)	INC	226 (26.16)	139 (16.09)	HJCBL	209 (24.19)	64 (7.41)
86	BJP	377 (43.04)	INC	222 (25.34)	155 (17.7)	HJCBL	177 (20.21)	100 (11.42)
87	BJP	216 (42.94)	INC	133 (26.44)	83 (16.5)	HJCBL	86 (17.1)	68 (13.52)
88	BJP	222 (38.74)	HJCBL	143 (24.96)	79 (13.78)	INC	135 (23.56)	73 (12.74)
89	BJP	248 (49.3)	HJCBL	112 (22.27)	136 (27.03)	INC	105 (20.87)	38 (7.55)
90	INC	316 (33.58)	BJP	304 (32.31)	12 (1.27)	HJCBL	215 (22.85)	106 (11.26)
91	BJP	256 (37.37)	INC	209 (30.51)	47 (6.86)	HJCBL	144 (21.02)	76 (11.09)
92	BJP	438 (48.78)	INC	250 (27.84)	188 (20.94)	HJCBL	145 (16.15)	65 (7.24)
93	BJP	316 (45.6)	INC	181 (26.12)	135 (19.48)	HJCBL	152 (21.93)	44 (6.35)
94	BJP	290 (32.88)	HJCBL	290 (32.88)	0 (0)	INC	236 (26.76)	66 (7.48)
95	BJP	451 (46.83)	HJCBL	241 (25.03)	210 (21.8)	INC	230 (23.88)	41 (4.26)
96	BJP	297 (46.48)	HJCBL	172 (26.92)	125 (19.56)	INC	138 (21.6)	32 (5.01)
97	BJP	407 (48.57)	INC	246 (29.36)	161 (19.21)	HJCBL	110 (13.13)	75 (8.95)
98	INC	448 (46.19)	BJP	312 (32.16)	136 (14.03)	HJCBL	135 (13.92)	75 (7.73)
99	INC	468 (44.78)	BJP	340 (32.54)	128 (12.24)	HJCBL	148 (14.16)	89 (8.52)
100	INC	319 (52.55)	BJP	188 (30.97)	131 (21.58)	HJCBL	49 (8.07)	51 (8.4)
101	INC	356 (53.29)	BJP	215 (32.19)	141 (21.1)	HJCBL	67 (10.03)	30 (4.49)
102	INC	295 (52.21)	BJP	162 (28.67)	133 (23.54)	HJCBL	75 (13.27)	33 (5.84)
103	INC	763 (64.55)	BJP	258 (21.83)	505 (42.72)	HJCBL	80 (6.77)	81 (6.85)
104	INC	340 (54.57)	BJP	177 (28.41)	163 (26.16)	HJCBL	55 (8.83)	51 (8.19)
105	INC	362 (40.9)	BJP	302 (34.12)	60 (6.78)	HJCBL	144 (16.27)	77 (8.7)

Contd....

**Socio-Economic Amenities - Rural**

**Access to Education Facilities**

Particulars	Number of Villages (% of Population)				
	Available	Not Available	If Not Available (Distance of Nearest Facility)		
			A	B	C
Govt. Primary School	1 (100)	0 (0)	0 (0)	0 (0)	0 (0)
Private Primary School	0 (0)	1 (100)	0 (0)	0 (0)	0 (0)
Govt. Middle School	0 (0)	1 (100)	0 (0)	1 (100)	0 (0)
Private Middle School	0 (0)	1 (100)	0 (0)	0 (0)	0 (0)
Govt. Secondary School	0 (0)	1 (100)	0 (0)	1 (100)	0 (0)
Private Secondary School	0 (0)	1 (100)	0 (0)	0 (0)	0 (0)
Govt. Senior Secondary School	0 (0)	1 (100)	0 (0)	1 (100)	0 (0)
Private Senior Secondary School	0 (0)	1 (100)	0 (0)	0 (0)	0 (0)
Govt. Arts and Science Degree College	0 (0)	1 (100)	0 (0)	1 (100)	0 (0)
Private Arts and Science Degree College	0 (0)	1 (100)	0 (0)	0 (0)	0 (0)
Govt. Engineering College	0 (0)	1 (100)	0 (0)	1 (100)	0 (0)
Private Engineering College	0 (0)	1 (100)	0 (0)	0 (0)	0 (0)
Govt. Medicine College	0 (0)	1 (100)	0 (0)	0 (0)	1 (100)
Private Medicine College	0 (0)	1 (100)	0 (0)	0 (0)	0 (0)
Govt. Management Institute	0 (0)	1 (100)	0 (0)	1 (100)	0 (0)
Private Management Institute	0 (0)	1 (100)	0 (0)	0 (0)	0 (0)
Govt. Polytechnic	0 (0)	1 (100)	0 (0)	1 (100)	0 (0)
Private Polytechnic	0 (0)	1 (100)	0 (0)	0 (0)	0 (0)
Govt. Vocational Training School/ITI	0 (0)	1 (100)	0 (0)	1 (100)	0 (0)
Private Vocational Training School/ITI	0 (0)	1 (100)	0 (0)	0 (0)	0 (0)
Govt. Non Formal Training Centre	0 (0)	1 (100)	0 (0)	1 (100)	0 (0)
Private Non Formal Training Centre	0 (0)	1 (100)	0 (0)	0 (0)	0 (0)
Govt. School For Disabled	0 (0)	1 (100)	1 (100)	0 (0)	0 (0)
Private School For Disabled	0 (0)	1 (100)	0 (0)	0 (0)	0 (0)
Government Others	0 (0)	1 (100)	0 (0)	0 (0)	0 (0)
Private Others	0 (0)	1 (100)	0 (0)	0 (0)	0 (0)

Note : Distance A : Less than 5 km; B : Between 5-10 km; C : 10+ km.; Source : Data Analysis is based on 2011 Census.

## DISCLAIMER

The Terms of Use and Disclaimer of Datanet India Private Limited (hereinafter referred to as "Datanet") for use of this analysis report :-

1. **Haryana Assembly Factbook™** is a Registered Trade Mark owned by Datanet.
2. All the maps are sketched and graphical representation only and have not been drawn to the scale and also not to represent the actual geographical area or boundary of the unit.
3. The data for the aforesaid analysis is based on authentic sources and has been culled from the various publications of Census, CSO and NSSO for district and block level data, various central and state government departments, Central & State Elections Commissions and the concerned Returning Officers' releases, Electoral Polls, Election results and allied publications, internal assessment, surveys, estimates and analysis. Therefore, certain adjustment of data at micro level may have been done to arrive closer to the macro data.
4. Data have been provided on an "AS IS" and "AS AVAILABLE" basis.
5. The colours shown in the maps or diagram and charts of a particular party, alliance or AC are indicative and do not represent them.
6. This publication which includes maps, sheets, graphs and data would be the property under copyright of Datanet only. The user may use these for its internal study, analysis and research purposes. Its public display, re-selling or any commercial uses by the user are not allowed.
7. Datanet has taken due care and caution in compilation and processing of data and allied information, but does not guarantee the accuracy, adequacy or completeness of any information/analysis and will be not responsible for any errors or omissions or for the results obtained from the use of such information/analysis.
8. All the contents for the publication have been culled from various authentic sources and Datanet reasonably believes such sources to be reliable, but does not make any representations, express or implied as to the accuracy or fitness of use of such information. The information or contents of the information/analysis do not constitute advice and should not be relied upon in making (or refraining from making) any decision. Any reliance placed upon the information provided by Datanet is the sole responsibility and strictly at the user's risk.
9. In no event will Datanet be liable for any damages (including, without limitation, damages for loss of business projects, or loss of profits) arising in contract, tort or otherwise from the use of or inability to use any of its contents, or from any action taken (or refrained from being taken) as a result of using the analysis or any of its contents. Datanet its directors, owners, editors, officials, employees, distributor and agents or any associate will not be liable for any errors in the information contained or any consequences arising from the use of the contents of the provided information/analysis.
10. If any provision of these terms and conditions is held invalid or illegal or unenforceable for any reason by any court of competent jurisdiction, such provision shall be severed and the remainder of provisions of the terms and conditions shall continue in full force and effect as if the Term of Use had been executed with the invalid, illegal or unenforceable provision eliminated.
11. If there are any discrepancies in the information provided, please bring it to attention of Datanet for suitable rectification measures.



**Buy Online This Complete Book At  
Datanet India eBooks Store**

[www.datanetindia-ebooks.com](http://www.datanetindia-ebooks.com)

or go directly at

[http://www.datanetindia-  
ebooks.com/Assembly\\_factbook/Haryana/Hisar/Hisar](http://www.datanetindia-ebooks.com/Assembly_factbook/Haryana/Hisar/Hisar)



**ElectionsinIndia.com**  
THE ESSENCE OF INDIAN DEMOCRACY

