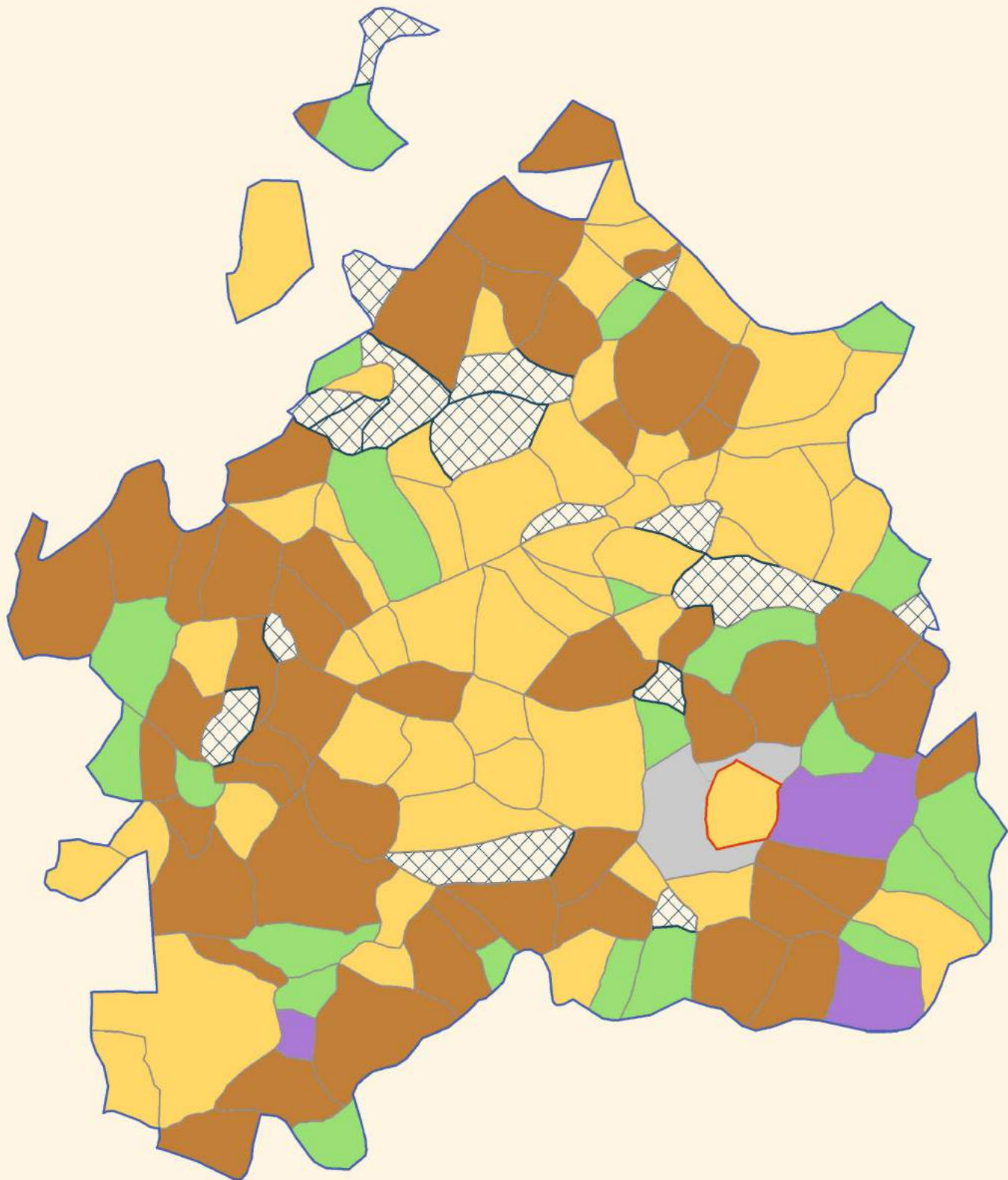


# Haryana

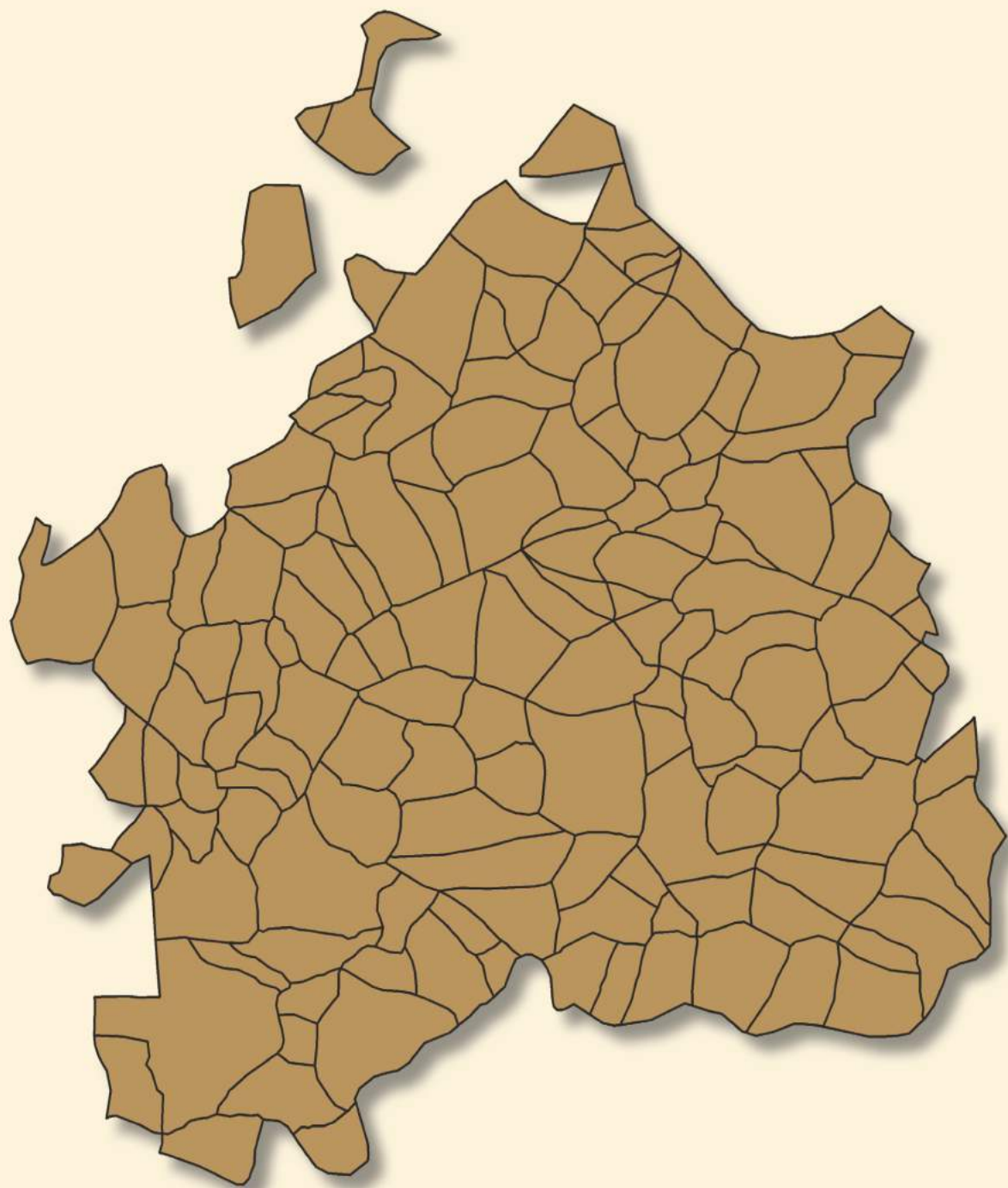
# **Assembly Factbook**<sup>TM</sup>

## Ladwa Assembly Constituency



**Key Electoral Data of Ladwa Assembly Constituency  
(2009-2017)**

# **Haryana Assembly Factbook™**



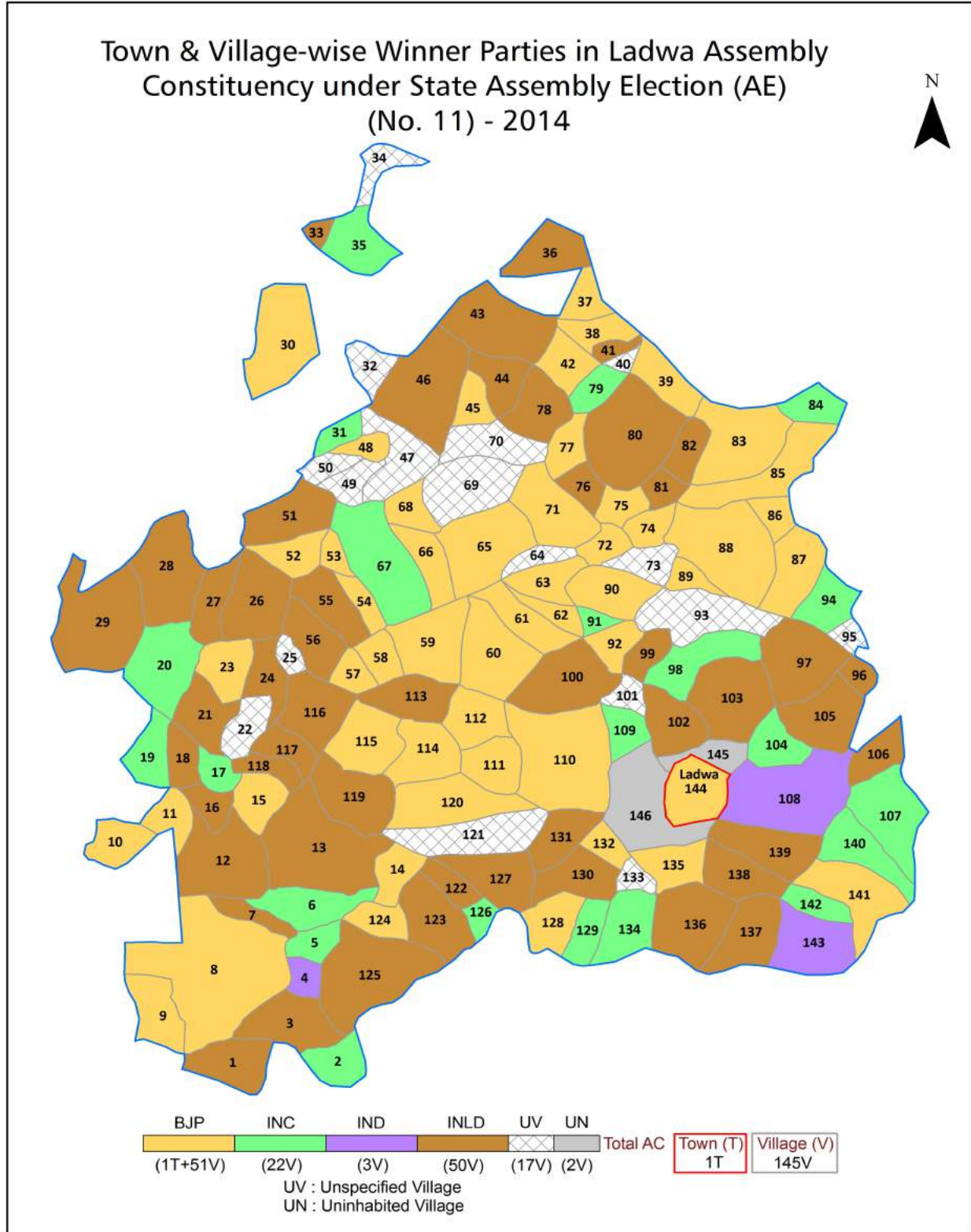
**Ladwa Assembly Constituency**



## Contents

No.	Particulars	Page No.
	<b>Introduction</b>	
1	Assembly Constituency at a Glance   Features of Assembly as per Delimitation Commission of India (2008)	1-2
	<b>Location and Political Maps</b>	
2	Location Map   Boundaries of Assembly Constituency in District   Boundaries of Assembly Constituency under Parliamentary Constituency   Town & Village-wise Winner Parties- 2014-PE, 2014-AE, 2009-PE and 2009-AE	3-9
	<b>Administrative Setup</b>	
3	District   Sub-district   Towns   Villages   Inhabited Villages   Uninhabited Villages   Village Panchayat   Intermediate Panchayat	10-17
	<b>Demographics</b>	
4	Population   Households   Rural/Urban Population   Towns and Villages by Population Size   Sex Ratio (Total & 0-6 Years)   Religious Population   Social Population   Literacy Rate	18-19
	<b>Electoral Features</b>	
5	Important Dates of Last Elections Held   Electors by Gender   Service Electors   Voters   Voters Turnout   Polling Stations & Average Number of Electors per Polling Station   Electors by Age Group   Present Elected Representatives	20-25
	<b>Historical Summary Election Results</b>	
6	Vote Share of Major Parties   Winning Margin (Number & Percentage)   Polarity of Parties   Summary Result of Assembly Segment of Parliamentary Elections 2014 and 2009   Summary Result of Assembly Elections 2014 and 2009	26-32
	<b>Polling Station Level Election Results</b>	
7	Name and Number of Polling Station 2014-PE, 2014-AE, 2009-PE and 2009-AE   Polling Station-wise Electors, Voters & Voters Turnout 2014-PE, 2014-AE, 2009-PE and 2009-AE   Polling Station wise Elections Results 2014-PE, 2014-AE, 2009-PE and 2009-AE	33-106
	<b>Share of Assembly Constituency</b>	
8	Share of Assembly Constituency in State, District and Parliamentary Constituency	107
	<b>Socio-Economic Amenities</b>	
9	Access to Administrative Units   Agricultural, Manufacturing and Industrial Commodities   Demographic Indicators   Education   Health & Manpower   Drinking Water Supply   Sanitation   Entertainment and Recreations Infrastructure   Power   Food Allocation Distribution and Marketing of Agriculture Commodities Infrastructure   Transport and Road Infrastructure   Communication   Banking and Financial Services   Land Use   Irrigation Source	109-123
10	<b>Abbreviation &amp; Sources</b>	125-127
11	<b>Disclaimer</b>	129

Location & Political Map



## Administrative Setup

### List of Village Panchayat & Intermediate Panchayat (Block) Name

Village Name	Village Panchayat Name	Intermediate Panchayat Name
Babain (145)	Babain (145)	Babain
Badarpur (69)	Badarpur (69)	Ladwa
Bagrat (346)	Bagrat (346)	Babain
Bahlolpur (330)	Bahlolpur (330)	Ladwa
Baholi (357)	Baholi (357)	Thanesar
Bakali (58)	Bakali (58)	Ladwa
Ban (62)	Ban (62)	Ladwa
Bangran (351)	Bangran (351)	Thanesar
Bani (68)	Bani (68)	Ladwa
Bapda (74)	Bapda (74)	Ladwa
Bapdi (75)	Bapdi (75)	Ladwa
Baraichpur (77)	Baraichpur (77)	Ladwa
Baraunda (72)	Baraunda (72)	Ladwa
Baraundi (79)	Baraundi (79)	Ladwa
Baraut (81)	Baraut (81)	Ladwa
Barhan (82)	Barhan (82)	Ladwa
Barshami (65)	Barshami (65)	Ladwa
Bazidpur (358)	Bazidpur (358)	Thanesar
Berthala (124)	Berthala (124)	Babain
Bhagwanpur (111)	Bhagwanpur (111)	Babain
Bhaini (153)	Bhaini (153)	Babain
Bhalar (215)	Bhalar (215)	Ladwa
Bhalari (216)	Bhalari (216)	Ladwa
Bhartauli (165)	Bhartauli (165)	Ladwa
Bhukri (150)	Bhukri (150)	Babain
Bhut Majra (71)	Bhut Majra (71)	Ladwa
Binat (144)	Binat (144)	Babain
Bir Bhartauli (160)	Bir Bhartauli (160)	Ladwa
Bir Kalwa (137)	Bir Kalwa (137)	Babain

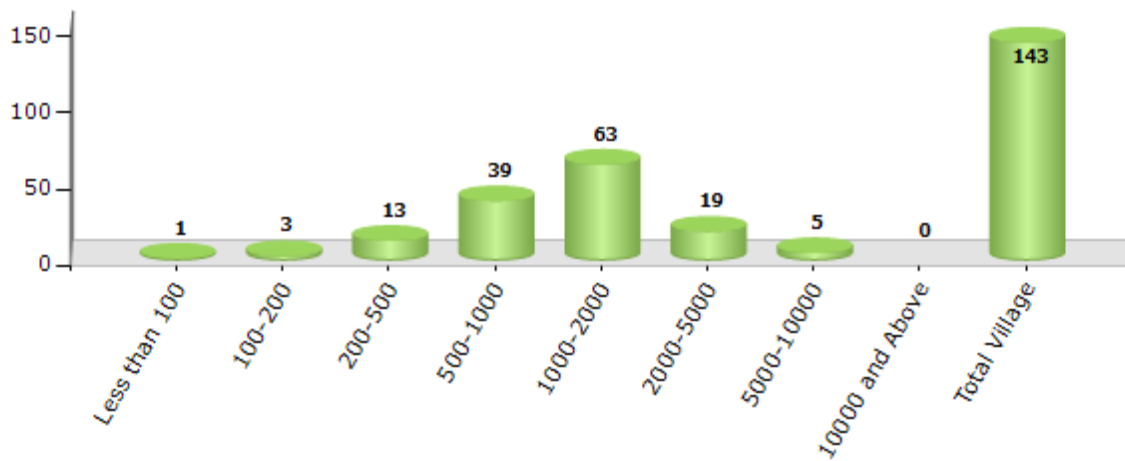
Contd....

## Demographics

### Number of Villages by Population Size - 2011

Less than 100	100-200	200-500	500-1000	1000-2000	2000-5000	5000-10000	10000 and Above	Total Village
1	3	13	39	63	19	5	0	143

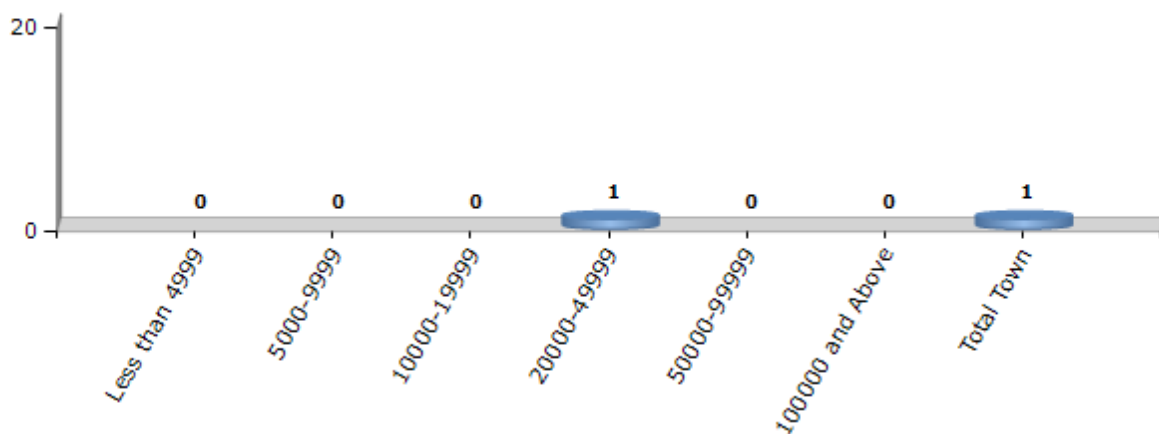
Number of Villages by Population Size - 2011



### Number of Towns by Population Size - 2011

Less than 4999	5000-9999	10000-19999	20000-49999	50000-99999	100000 and Above	Total Town
0	0	0	1	0	0	1

Number of Towns by Population Size - 2011

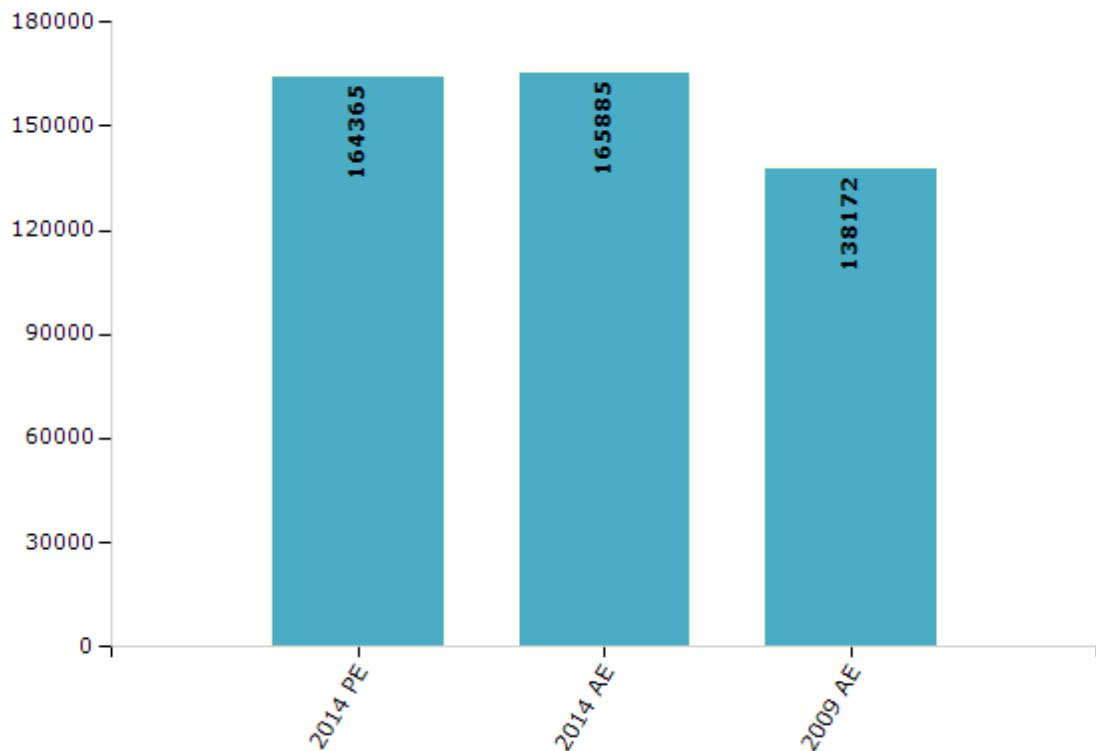


## Electoral Features

### Electors by Male & Female

Year	Male	Female	Others	Total	Year	Male	Female	Others	Total
2014 PE	87781	76584	0	164365	1996 AE	-	-	-	-
2014 AE	87915	77970	0	165885	1991 AE	-	-	-	-
2009 PE	-	-	-	-	1987 AE	-	-	-	-
2009 AE	74633	63539	-	138172	1982 AE	-	-	-	-
2005 AE	-	-	-	-	1977 AE	-	-	-	-
2004 PE	-	-	-	-	1972 AE	-	-	-	-
2000 AE	-	-	-	-	1968 AE	-	-	-	-
1999 PE	-	-	-	-	1967 AE	-	-	-	-

Number of Electors



**Note :** AE : Assembly Election, PE : Assembly Segment of Parliamentary Election

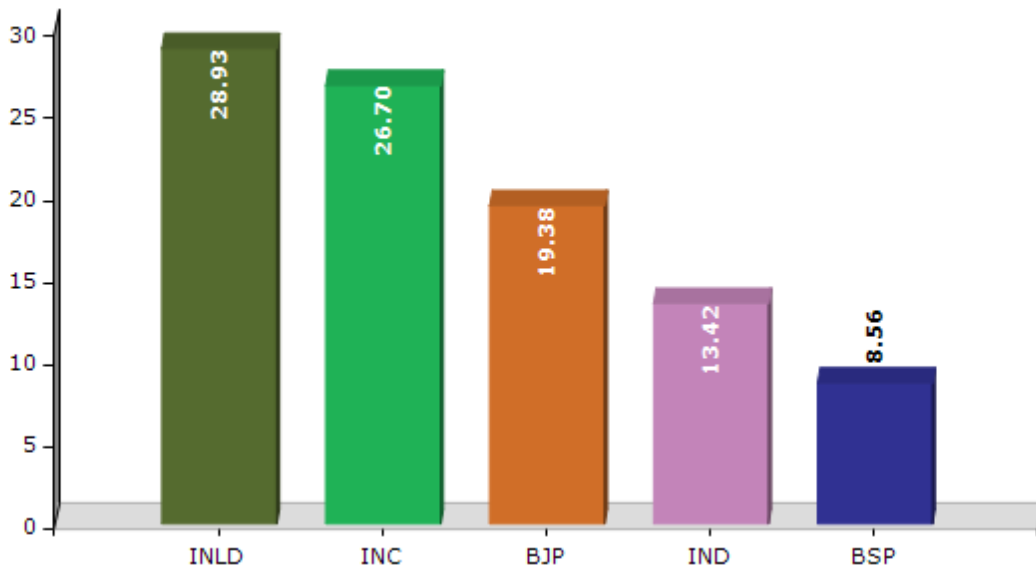


## Historical Summary Election Results

### Summary Result of Assembly Election - 2009

Candidate Name	Party	Votes	Votes %
Sher Singh Barshami	INLD	32505	28.93
Kailasho Saini	INC	30000	26.7
Mewa Singh	BJP	21775	19.38
Pawan Garg	IND	15081	13.42
Shashi Saini	BSP	9617	8.56
Sanjeev Kumar	IND	887	0.79
Rameshwar	SMBHP	756	0.67
Darshan Singh Saraswati	HJCBL	628	0.56
Devender	IND	365	0.32
Jai Bhagwan	IND	293	0.26
Sharwan Kumar	IND	230	0.2
Joginder Singh	NCP	224	0.2

Votes Percentage of Top Parties - 2009



## Polling Station Level Election Results

### Number and Name of Polling Stations (PS) (2014 AE)

Number of Polling Stations	Name of Polling Stations	Number of Polling Stations	Name of Polling Stations
1	Govt. Primary School, Jogi Majra	22	Govt. Primary School, Narayangarh
2	Govt. Middle School, Dangali	23	Govt. Senior Secondary School, Deeg (Right Room)
3	Govt. Primary School, Buhavi	24	Govt. Senior Secondary School, Deeg (Left Room)
4	Govt. Middle School, Lakhmari	25	Govt. Secondary School, Bir Sujra
5	Govt. Primary School, Bir Mangholi	26	Govt. High School, Bir Kalwa (Right Room)
6	Govt. Senior Secondary School, Mangoli Jattan (Right Room)	27	Govt. High School, Bir Kalwa (Left Room)
7	Govt. Senior Secondary School, Mangoli Jattan (Left Room)	28	Govt. Primary School, Kalwa
8	Govt. Primary School, Bartauli	29	Govt. Primary School, Falsanda Rangdan
9	Govt. Primary Gajlana	30	Govt. Primary School, Ghisarpari
10	Govt. Middle School, Bir Bhartauli	31	Govt. Primary School, Jandola
11	Govt. Primary School, Bir Bhartauli	32	Govt. Primary School, Bhukhadi
12	Govt. Primary School, Mahwa Kheri	33	Govt. High School, Gudah (Right Room)
13	Govt. Primary School, Nakhrojpur	34	Govt. High School, Gudah (Left Room)
14	Govt. Middle School, Sanghor (Right Room)	35	Govt. Primary School, Chhapra
15	Govt. Middle School, Sanghor (Left Room)	36	Govt. Primary School, Shahjadpur
16	Govt. Primary School, Falsanda Jattan	37	Govt. Primary School, Jogi Majra
17	Govt. Primary School, Mangholi Ragdan	38	Govt. Middle School, Dhyangala
18	Govt. Secondary School, Sunariya	39	Govt. Primary School, Sultanpur
19	Govt. Primary School, Dhanani	40	Govt. Primary School, Kalirona
20	Govt. High School, Berthala	41	Govt. Primary School, Kandoli
21	Govt. Primary School, Isherhedi	42	Govt. High School, Ramsaran Majra (Right Room)

Contd....

## Polling Station Level Election Results

### Polling Station-wise Votes Secured by Overall Top Five Parties in Ladwa Assembly in Assembly Election (AE) under Kurukshetra Parliamentary Constituency in Haryana (2014)

No. of Polling Station	Winner - Dr. Pawan Saini (BJP)	Runner-up - Bachan Kaur Barshami (INLD)	3rd - Kailasho Saini (INC)	4th - Kaka Jatinder Singh (IND)	5th - Deep Saini (HJCBL)	NOTA	Other	Total Votes Secured
36	83	97	164	23	24	1	21	413
37	162	92	156	18	64	1	23	516
38	295	320	346	30	56	4	23	1074
39	613	127	243	106	51	2	24	1166
40	254	61	93	31	70	1	18	528
41	320	106	128	41	25	1	12	633
42	544	99	70	57	105	2	20	897
43	513	128	147	20	94	4	23	929
44	229	207	161	48	58	4	31	738
45	175	274	105	34	22	0	12	622
46	542	270	171	22	53	6	24	1088
47	232	129	209	32	19	10	27	658
48	244	223	145	22	21	1	13	669
49	636	124	181	52	194	3	34	1224
50	147	41	64	27	53	2	7	341
51	561	199	292	35	66	3	27	1183
52	187	515	375	12	38	9	21	1157
53	135	290	165	17	15	3	18	643
54	291	564	165	26	10	0	18	1074
55	111	634	238	39	13	0	10	1045
56	105	237	110	49	48	0	101	650
57	108	296	95	6	12	0	2	519
58	374	114	117	14	43	1	13	676
59	133	324	339	41	16	4	10	867
60	411	185	135	16	54	3	17	821
61	204	141	132	26	15	1	7	526
62	177	79	276	4	30	1	2	569
63	264	86	204	22	57	4	19	656
64	147	232	186	37	11	1	23	637
65	117	197	180	66	3	4	19	586
66	102	206	144	57	12	0	18	539
67	74	311	142	74	6	3	9	619
68	77	335	196	17	19	9	16	669
69	134	144	291	15	24	4	19	631
70	100	284	196	47	30	5	5	667

Contd....

## Polling Station Level Election Results

**Winner, Runner-up and 3rd Party Position & Winning Margin According to Polling Stations in Ladwa Assembly in Assembly Election (AE) under Kurukshetra Parliamentary Constituency in Haryana (2014)**

Polling Station Number	Winner Party	Winner Votes (%)	Runner-up Party	Runner-up Votes (%)	Winning Margin Votes (%)	Third Party	Third Party Votes (%)	Other Votes (%)
71	INLD	544 (54.4)	INC	224 (22.4)	320 (32)	BJP	130 (13)	102 (10.2)
72	INLD	262 (37.32)	INC	163 (23.22)	99 (14.1)	BJP	137 (19.52)	140 (19.94)
73	INLD	276 (27.85)	INC	255 (25.73)	21 (2.12)	BJP	225 (22.7)	235 (23.71)
74	BJP	179 (27.71)	INLD	151 (23.37)	28 (4.34)	IND (KJS)	135 (20.9)	181 (28.02)
75	INC	207 (26.81)	INLD	200 (25.91)	7 (0.9)	BJP	166 (21.5)	199 (25.78)
76	INLD	283 (44.57)	IND (KJS)	160 (25.2)	123 (19.37)	BJP	81 (12.76)	111 (17.48)
77	INC	233 (51.21)	IND (KJS)	87 (19.12)	146 (32.09)	INLD	55 (12.09)	80 (17.58)
78	BJP	192 (40.76)	INC	153 (32.48)	39 (8.28)	INLD	72 (15.29)	54 (11.46)
79	BJP	168 (54.72)	INC	83 (27.04)	85 (27.68)	HJCBL	25 (8.14)	31 (10.1)
80	BJP	395 (43.6)	IND (KJS)	169 (18.65)	226 (24.95)	INC	168 (18.54)	174 (19.21)
81	BJP	570 (49.44)	INLD	227 (19.69)	343 (29.75)	INC	196 (17)	160 (13.88)
82	INLD	225 (37.69)	BJP	169 (28.31)	56 (9.38)	INC	70 (11.73)	133 (22.28)
83	BJP	357 (40.85)	INC	240 (27.46)	117 (13.39)	INLD	113 (12.93)	164 (18.76)
84	BJP	268 (46.37)	INLD	131 (22.66)	137 (23.71)	INC	126 (21.8)	53 (9.17)
85	INLD	303 (38.9)	INC	202 (25.93)	101 (12.97)	BJP	158 (20.28)	116 (14.89)
86	BJP	295 (48.76)	HJCBL	135 (22.31)	160 (26.45)	INC	120 (19.83)	55 (9.09)
87	BJP	367 (37)	INC	235 (23.69)	132 (13.31)	HJCBL	197 (19.86)	193 (19.46)
88	INC	252 (36.68)	INLD	212 (30.86)	40 (5.82)	BJP	121 (17.61)	102 (14.85)
89	INLD	258 (35.54)	INC	227 (31.27)	31 (4.27)	BJP	157 (21.63)	84 (11.57)
90	INLD	376 (35.61)	INC	306 (28.98)	70 (6.63)	BJP	246 (23.3)	128 (12.12)
91	INC	246 (39.61)	INLD	190 (30.6)	56 (9.01)	HJCBL	87 (14.01)	98 (15.78)
92	INLD	215 (40.04)	BJP	174 (32.4)	41 (7.64)	INC	76 (14.15)	72 (13.41)
93	INLD	202 (32.22)	INC	192 (30.62)	10 (1.6)	BJP	110 (17.54)	123 (19.62)
94	INLD	224 (45.16)	INC	115 (23.19)	109 (21.97)	BJP	87 (17.54)	70 (14.11)
95	INLD	249 (65.18)	INC	67 (17.54)	182 (47.64)	BJP	58 (15.18)	8 (2.09)
96	INLD	393 (40.47)	INC	186 (19.16)	207 (21.31)	HJCBL	155 (15.96)	237 (24.41)
97	BJP	410 (39.92)	INLD	243 (23.66)	167 (16.26)	INC	210 (20.45)	164 (15.97)
98	BJP	414 (36.38)	INLD	356 (31.28)	58 (5.1)	INC	261 (22.93)	107 (9.4)
99	INC	299 (43.78)	BJP	169 (24.74)	130 (19.04)	INLD	152 (22.25)	63 (9.22)
100	BJP	470 (50.21)	INC	213 (22.76)	257 (27.45)	INLD	141 (15.06)	112 (11.97)
101	BJP	241 (46.35)	INLD	157 (30.19)	84 (16.16)	IND (KJS)	53 (10.19)	69 (13.27)
102	BJP	193 (36.97)	INC	142 (27.2)	51 (9.77)	INLD	116 (22.22)	71 (13.6)
103	INC	336 (58.33)	BJP	141 (24.48)	195 (33.85)	INLD	62 (10.76)	37 (6.42)
104	BJP	280 (41.67)	INLD	155 (23.07)	125 (18.6)	INC	130 (19.35)	107 (15.92)
105	BJP	195 (46.21)	INLD	87 (20.62)	108 (25.59)	INC	87 (20.62)	53 (12.56)

Contd....

## Socio-Economic Amenities - Rural

### Access to Education Facilities

Particulars	Number of Villages (% of Population)				
	Available	Not Available	If Not Available (Distance of Nearest Facility)		
			A	B	C
Govt. Primary School	139 (100)	4 (0)	3 (0)	1 (0)	0 (0)
Private Primary School	49 (40)	94 (60)	0 (0)	0 (0)	0 (0)
Govt. Middle School	96 (80)	47 (20)	27 (12)	16 (6)	0 (0)
Private Middle School	42 (36)	101 (64)	1 (0)	2 (1)	0 (0)
Govt. Secondary School	35 (42)	108 (58)	64 (36)	35 (16)	5 (4)
Private Secondary School	16 (19)	127 (81)	1 (0)	0 (0)	0 (0)
Govt. Senior Secondary School	19 (22)	124 (78)	68 (45)	49 (29)	3 (3)
Private Senior Secondary School	7 (8)	136 (92)	1 (0)	2 (1)	0 (0)
Govt. Arts and Science Degree College	0 (0)	143 (100)	12 (9)	30 (30)	79 (47)
Private Arts and Science Degree College	0 (0)	143 (100)	5 (6)	16 (8)	1 (0)
Govt. Engineering College	0 (0)	143 (100)	4 (3)	15 (21)	97 (59)
Private Engineering College	2 (1)	141 (99)	8 (7)	13 (5)	4 (3)
Govt. Medicine College	0 (0)	143 (100)	29 (26)	43 (31)	64 (38)
Private Medicine College	0 (0)	143 (100)	3 (2)	4 (2)	0 (0)
Govt. Management Institute	0 (0)	143 (100)	7 (11)	12 (10)	102 (63)
Private Management Institute	1 (1)	142 (99)	2 (2)	13 (10)	6 (3)
Govt. Polytechnic	0 (0)	143 (100)	10 (13)	20 (17)	17 (10)
Private Polytechnic	3 (1)	140 (99)	12 (9)	40 (25)	41 (25)
Govt. Vocational Training School/ITI	0 (0)	143 (100)	14 (17)	34 (23)	91 (57)
Private Vocational Training School/ITI	1 (1)	142 (99)	1 (0)	2 (2)	0 (0)
Govt. Non Formal Training Centre	0 (0)	143 (100)	4 (9)	30 (20)	106 (67)
Private Non Formal Training Centre	0 (0)	143 (100)	0 (0)	3 (4)	0 (0)
Govt. School For Disabled	0 (0)	143 (100)	1 (2)	28 (23)	114 (76)
Private School For Disabled	0 (0)	143 (100)	0 (0)	0 (0)	0 (0)
Government Others	0 (0)	143 (100)	0 (0)	0 (0)	0 (0)
Private Others	0 (0)	143 (100)	0 (0)	0 (0)	0 (0)

Note : Distance A : Less than 5 km; B : Between 5-10 km; C : 10+ km.; Source : Data Analysis is based on 2011 Census.

## DISCLAIMER

The Terms of Use and Disclaimer of Datanet India Private Limited (hereinafter referred to as "Datanet") for use of this analysis report :-

1. **Haryana Assembly Factbook™** is a Registered Trade Mark owned by Datanet.
2. All the maps are sketched and graphical representation only and have not been drawn to the scale and also not to represent the actual geographical area or boundary of the unit.
3. The data for the aforesaid analysis is based on authentic sources and has been culled from the various publications of Census, CSO and NSSO for district and block level data, various central and state government departments, Central & State Elections Commissions and the concerned Returning Officers' releases, Electoral Polls, Election results and allied publications, internal assessment, surveys, estimates and analysis. Therefore, certain adjustment of data at micro level may have been done to arrive closer to the macro data.
4. Data have been provided on an "AS IS" and "AS AVAILABLE" basis.
5. The colours shown in the maps or diagram and charts of a particular party, alliance or AC are indicative and do not represent them.
6. This publication which includes maps, sheets, graphs and data would be the property under copyright of Datanet only. The user may use these for its internal study, analysis and research purposes. Its public display, re-selling or any commercial uses by the user are not allowed.
7. Datanet has taken due care and caution in compilation and processing of data and allied information, but does not guarantee the accuracy, adequacy or completeness of any information/analysis and will be not responsible for any errors or omissions or for the results obtained from the use of such information/analysis.
8. All the contents for the publication have been culled from various authentic sources and Datanet reasonably believes such sources to be reliable, but does not make any representations, express or implied as to the accuracy or fitness of use of such information. The information or contents of the information/analysis do not constitute advice and should not be relied upon in making (or refraining from making) any decision. Any reliance placed upon the information provided by Datanet is the sole responsibility and strictly at the user's risk.
9. In no event will Datanet be liable for any damages (including, without limitation, damages for loss of business projects, or loss of profits) arising in contract, tort or otherwise from the use of or inability to use any of its contents, or from any action taken (or refrained from being taken) as a result of using the analysis or any of its contents. Datanet its directors, owners, editors, officials, employees, distributor and agents or any associate will not be liable for any errors in the information contained or any consequences arising from the use of the contents of the provided information/analysis.
10. If any provision of these terms and conditions is held invalid or illegal or unenforceable for any reason by any court of competent jurisdiction, such provision shall be severed and the remainder of provisions of the terms and conditions shall continue in full force and effect as if the Term of Use had been executed with the invalid, illegal or unenforceable provision eliminated.
11. If there are any discrepancies in the information provided, please bring it to attention of Datanet for suitable rectification measures.

**Buy Online This Complete Book At  
Datanet India eBooks Store**

[www.datanetindia-ebooks.com](http://www.datanetindia-ebooks.com)

or go directly at

[http://www.datanetindia-  
ebooks.com/Assembly\\_factbook/Haryana/Kurukshetra/ Ladwa](http://www.datanetindia-ebooks.com/Assembly_factbook/Haryana/Kurukshetra/Ladwa)

**ElectionsinIndia.com**  
THE ESSENCE OF INDIAN DEMOCRACY

