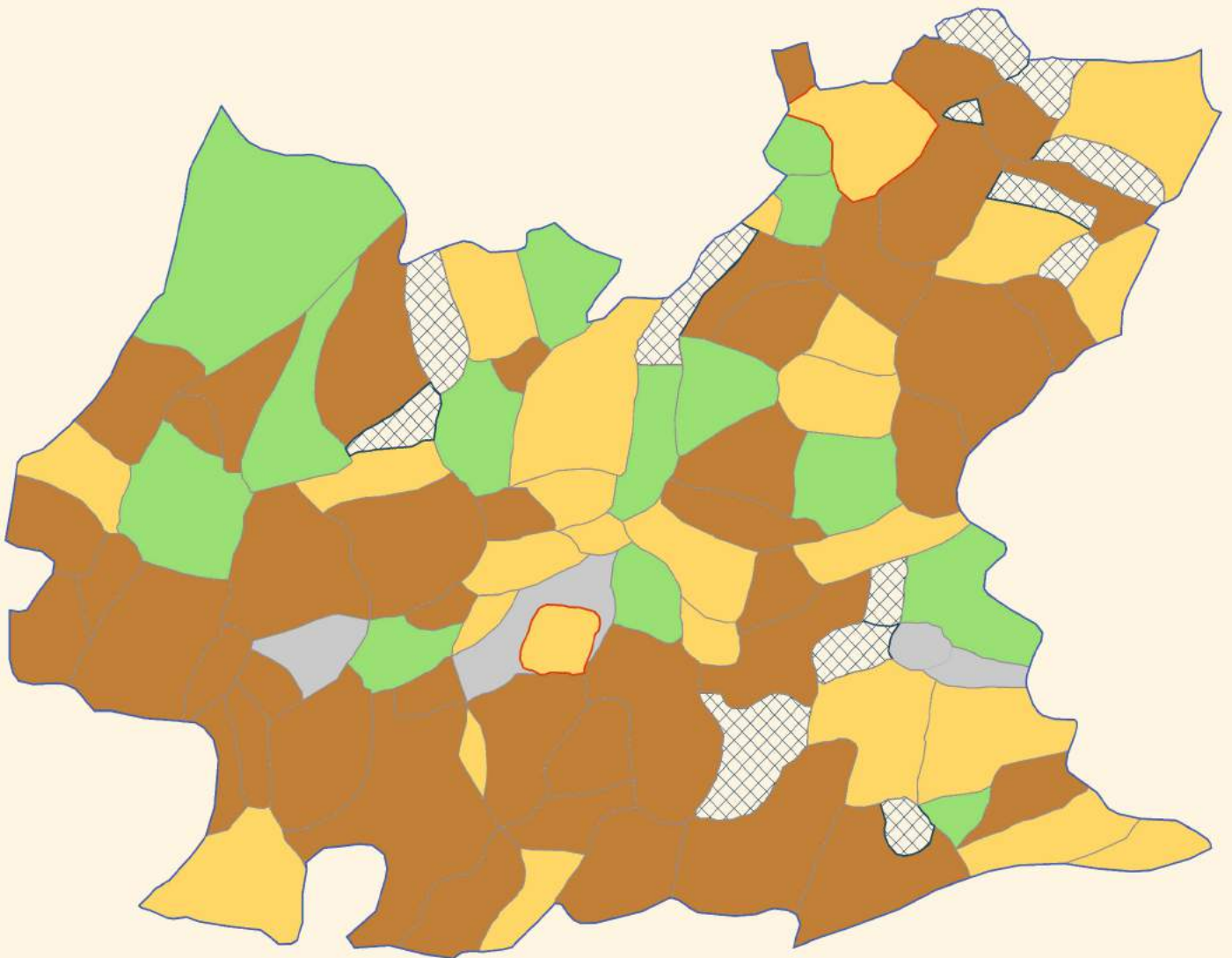
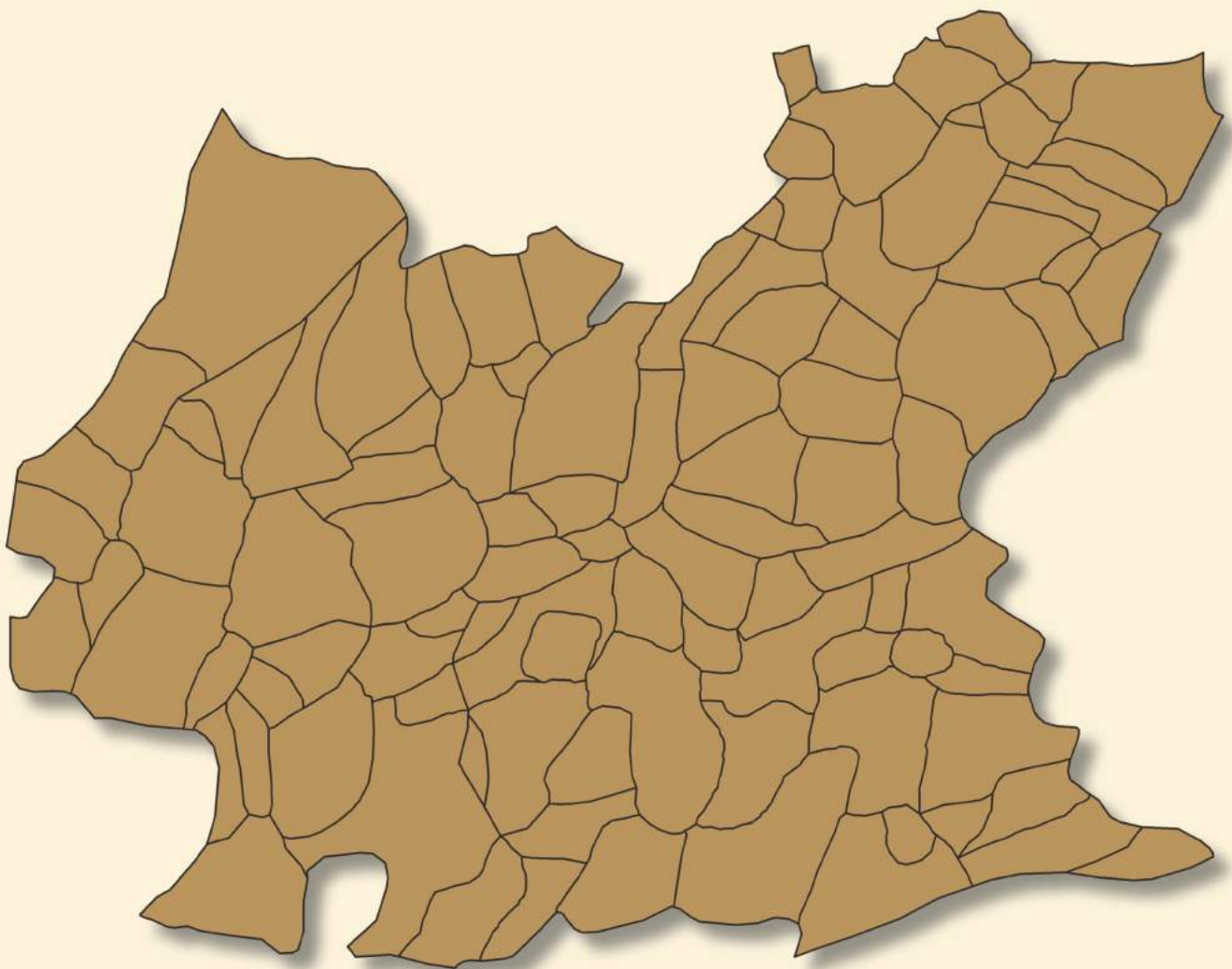


# Haryana Assembly Factbook™ Pehowa Assembly Constituency



**Key Electoral Data of Pehowa Assembly Constituency  
(1967-2017)**

# **Haryana Assembly Factbook™**



**Pehowa Assembly Constituency**

**Editor & Director**

Dr. R.K. Thukral

**Research Editor**

Dr. Shafeeq Rahman

**Compiled, Researched and Published by  
Datanet India Pvt. Ltd.**

D-100, 1st Floor,

Okhla Industrial Area, Phase-I,

New Delhi- 110020.

Ph.: 91-11- 43580781, 26810964-65-66

Email : support@datanetindia-ebooks.com

Website : www.electionsinindia.com

**Online Book Store :**

www.datanetindia-ebooks.com

**Report No. :** AFB/HR-14-0118

**ISBN :** 978-93-5293-531-4

**First Edition :** January, 2018

**Third Updated Edition :** June, 2019

**Price :** Rs. 11500/-

US\$ 310

© **Datanet India Pvt. Ltd.**

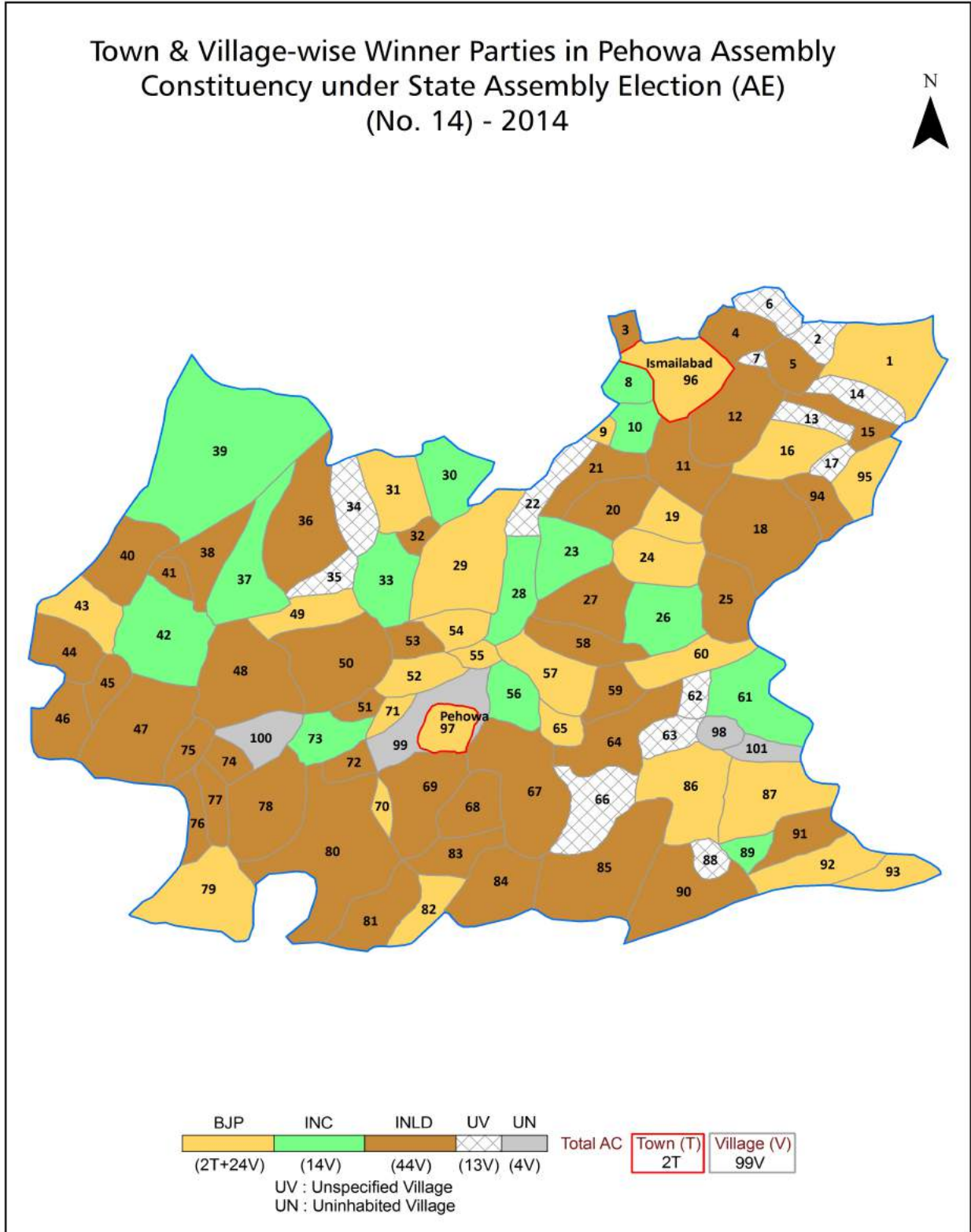
All rights reserved. No part of this book may be reproduced, stored in a retrieval system or transmitted in any form or by any means, mechanical photocopying, photographing, scanning, recording or otherwise without the prior written permission of the publisher. Please refer to Disclaimer at page no. 133 for the use of this publication.

Printed in India

## Contents

No.	Particulars	Page No.
	<b>Introduction</b>	
1	Assembly Constituency at a Glance   Features of Assembly as per Delimitation Commission of India (2008)	1-2
	<b>Location and Political Maps</b>	
2	Location Map   Boundaries of Assembly Constituency in District   Boundaries of Assembly Constituency under Parliamentary Constituency   Town & Village-wise Winner Parties- 2014-PE, 2014-AE, 2009-PE and 2009-AE	3-9
	<b>Administrative Setup</b>	
3	District   Sub-district   Towns   Villages   Inhabited Villages   Uninhabited Villages   Village Panchayat   Intermediate Panchayat	10-16
	<b>Demographics</b>	
4	Population   Households   Rural/Urban Population   Towns and Villages by Population Size   Sex Ratio (Total & 0-6 Years)   Religious Population   Social Population   Literacy Rate	17-18
	<b>Electoral Features</b>	
5	Important Dates of Last Elections Held   Electors by Gender   Service Electors   Voters   Voters Turnout   Polling Stations & Average Number of Electors per Polling Station   Electors by Age Group   Present Elected Representatives	19-24
	<b>Historical Summary Election Results</b>	
6	Vote Share of Major Parties   Winning Margin (Number & Percentage)   Polarity of Parties   Summary Result of Assembly Segment of Parliamentary Elections 2014, 2009, 2004 and 1999   Summary Result of Assembly Elections 2014, 2009, 2005, 2000, 1996, 1991, 1987, 1982, 1977, 1972, 1968 and 1967	25-44
	<b>Polling Station Level Election Results</b>	
7	Name and Number of Polling Station 2014-PE, 2014-AE, 2009-PE and 2009-AE   Polling Station-wise Electors, Voters & Voters Turnout 2014-PE, 2014-AE, 2009-PE and 2009-AE   Polling Station wise Elections Results 2014-PE, 2014-AE, 2009-PE and 2009-AE	45-110
	<b>Share of Assembly Constituency</b>	
8	Share of Assembly Constituency in State, District and Parliamentary Constituency	111
	<b>Socio-Economic Amenities</b>	
9	Access to Administrative Units   Agricultural, Manufacturing and Industrial Commodities   Demographic Indicators   Education   Health & Manpower   Drinking Water Supply   Sanitation   Entertainment and Receptions Infrastructure   Power   Food Allocation Distribution and Marketing of Agriculture Commodities Infrastructure   Transport and Road Infrastructure   Communication   Banking and Financial Services   Land Use   Irrigation Source	113-127
10	<b>Abbreviation &amp; Sources</b>	129-131
11	<b>Disclaimer</b>	133

Location & Political Map



## Administrative Setup

### List of Village Panchayat & Intermediate Panchayat (Block) Name

Village Name	Village Panchayat Name	Intermediate Panchayat Name
Adoya (4)	Adoya (4)	Pehowa
Azmatpur (309)	Azmatpur (309)	Pehowa
Bachki (416)	Bachki (416)	Pehowa
Bakhli (11)	Bakhli (11)	Pehowa
Baloch Pura (46)	Baloch Pura (46)	Pehowa
Batheri (12)	Batheri (12)	Pehowa
Bhainsi Majra (18)	Bhainsi Majra (18)	Thanesar
Bherian (42)	Bherian (42)	Pehowa
Bhor Saidan (157)	Bhor Saidan (157)	Pehowa
Bhorak (17)	Bhorak (17)	Pehowa
Bhusthla (301)	Bhusthla (301)	Thanesar
Bibipur Kalan (50)	Bibipur Kalan (50)	Pehowa
Bodha (18)	Bodha (18)	Pehowa
Bodhni (16)	Bodhni (16)	Pehowa
Chanal Heri (305)	Chanal Heri (305)	Pehowa
Chhajupur (328)	Chhajupur (328)	Pehowa
Chhawlan (53)	Chhawlan (53)	Pehowa
Dhani Rampura (47)	Dhani Rampura (47)	Pehowa
Dhulgarh (55)	Dhulgarh (55)	Pehowa
Diwana (5)	Diwana (5)	Pehowa
Duniya Majra (310)	Duniya Majra (310)	Pehowa
Gangheri (324)	Gangheri (324)	Pehowa
Garhi Langri (6)	Garhi Langri (6)	Pehowa
Garhi Roran (152)	Garhi Roran (152)	Pehowa
Gledwa (40)	Gledwa (40)	Pehowa
Guldehra (54)	Guldehra (54)	Pehowa
Gumthala Garhu (139)	Gumthala Garhu (139)	Pehowa
Helwa (58)	Helwa (58)	Pehowa
Ishaq (10)	Ishaq (10)	Pehowa

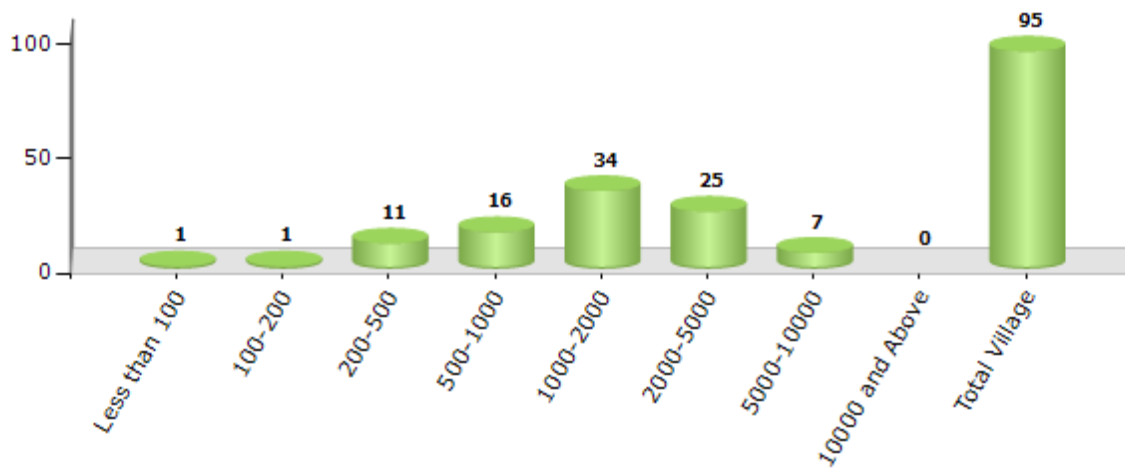
Contd....

## Demographics

### Number of Villages by Population Size - 2011

Less than 100	100-200	200-500	500-1000	1000-2000	2000-5000	5000-10000	10000 and Above	Total Village
1	1	11	16	34	25	7	0	95

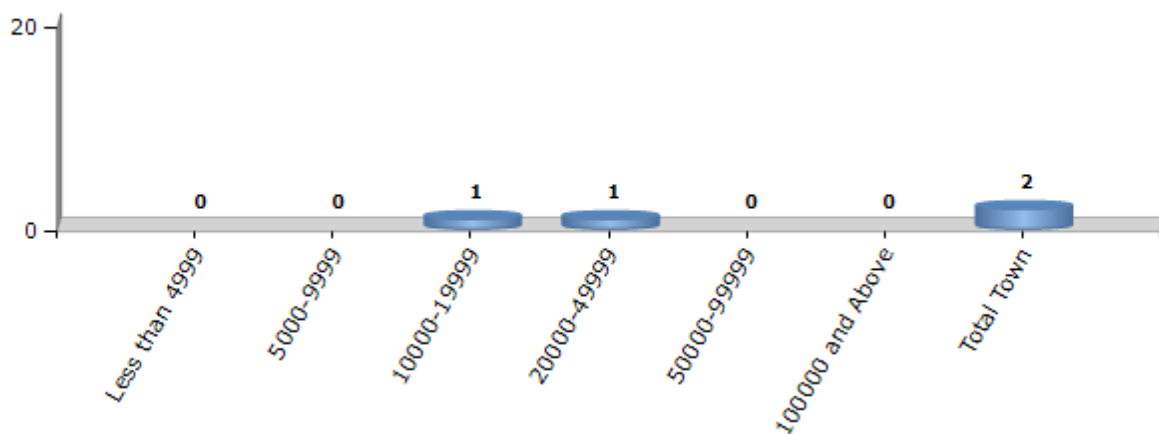
Number of Villages by Population Size - 2011



### Number of Towns by Population Size - 2011

Less than 4999	5000-9999	10000-19999	20000-49999	50000-99999	100000 and Above	Total Town
0	0	1	1	0	0	2

Number of Towns by Population Size - 2011

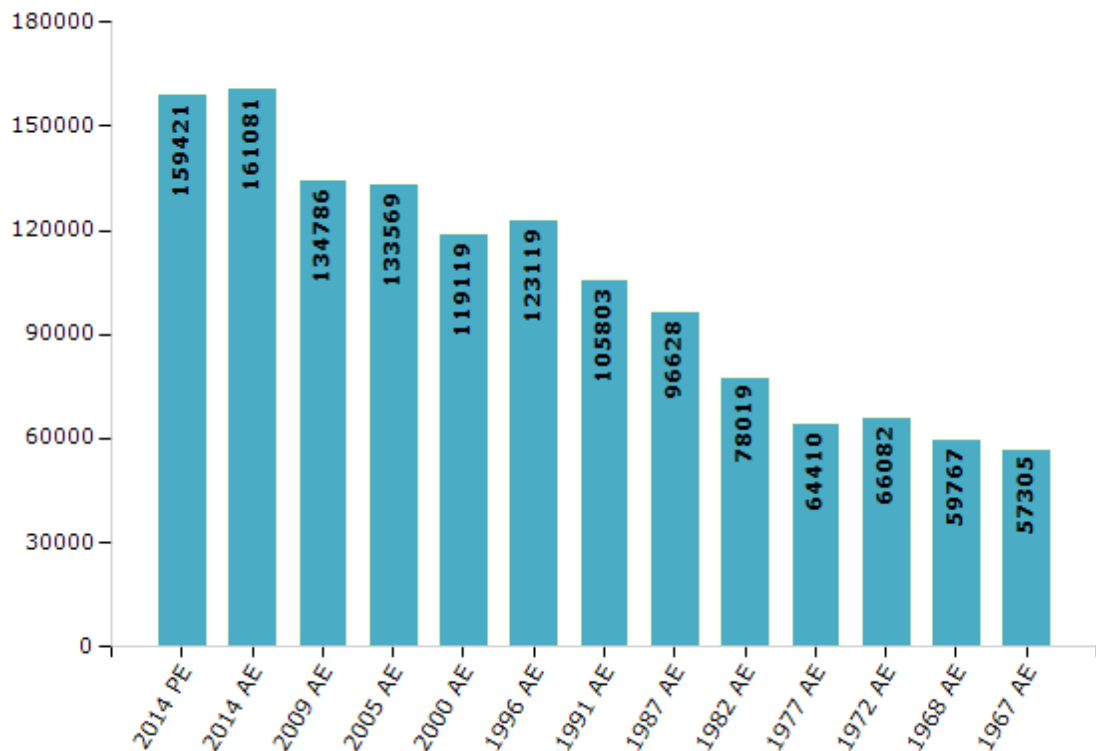


## Electoral Features

### Electors by Male & Female

Year	Male	Female	Others	Total	Year	Male	Female	Others	Total
2014 PE	84574	74847	0	159421	1996 AE	63887	59232	-	123119
2014 AE	85069	76012	0	161081	1991 AE	56573	49230	-	105803
2009 PE	-	-	-	-	1987 AE	51578	45050	-	96628
2009 AE	71860	62926	-	134786	1982 AE	41237	36782	-	78019
2005 AE	70944	62625	-	133569	1977 AE	34203	30207	-	64410
2004 PE	-	-	-	-	1972 AE	35294	30788	-	66082
2000 AE	63569	55550	-	119119	1968 AE	32235	27532	-	59767
1999 PE	-	-	-	-	1967 AE	57305	-	-	57305

Number of Electors



Note : AE : Assembly Election, PE : Assembly Segment of Parliamentary Election

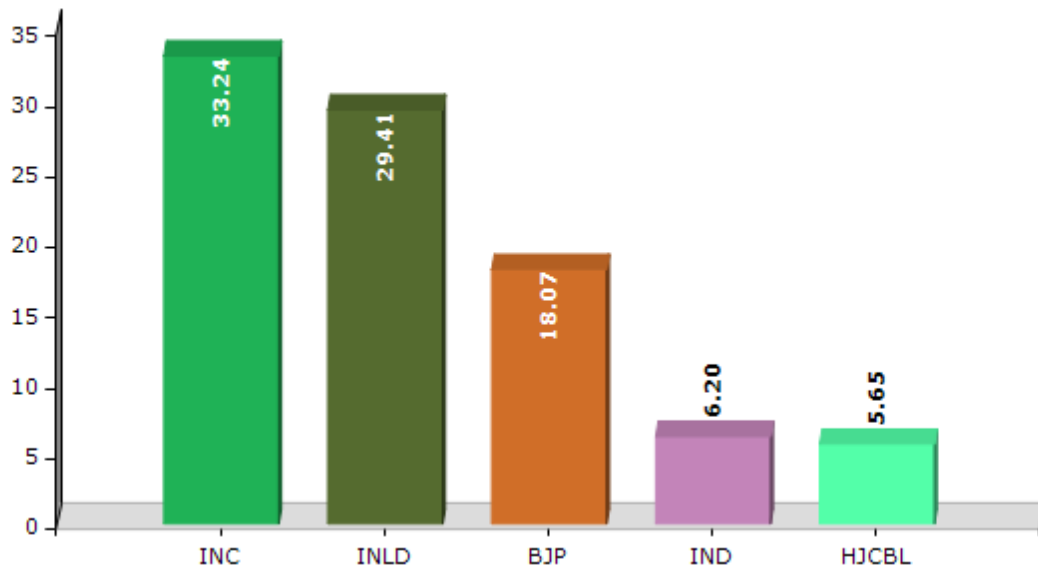


## Historical Summary Election Results

### Summary Result of Assembly Election - 2009

Candidate Name	Party	Votes	Votes %
Harmohinder Singh	INC	35429	33.24
Jaswinder Singh	INLD	31349	29.41
Balbir Singh Saini	BJP	19260	18.07
Rajinder Kumar	IND	6611	6.2
Baldev Singh	HJCBL	6024	5.65
Ravinder Singh	BSP	2974	2.79
Shamsher Singh	IND	2252	2.11
Balwinder Singh	IND	1499	1.41
Raghibir Chand	LJP	656	0.62
Rajesh Puri	IND	536	0.5

Votes Percentage of Top Parties - 2009



## Polling Station Level Election Results

### Number and Name of Polling Stations (PS) (2014 AE)

Number of Polling Stations	Name of Polling Stations	Number of Polling Stations	Name of Polling Stations
1	Govt. Primary School, Adhoya (Right Side)	22	Govt. Senior Secondary School, Ismailabad (Middle Side)
2	Govt. Primary School, Adhoya (Left Side)	23	Govt. Girl Primary School, Ismailabad
3	Govt. High School, Kalsa (Right Side)	24	Govt. Primary School, Khedi Shahida (Right Side)
4	Govt. High School, Kalsa (Left Side)	25	Govt. Primary School, Khedi Shahida (Left Side)
5	Govt. Primary School, Kalsa Mahashay Plot	26	Govt. Primary School, Rohti
6	Govt. Primary School, Boda	27	Govt. Senior Secondary School, Jhansa (Right Side)
7	Govt. High School, Jakhwala	28	Govt. Senior Secondary School, Jhansa (Left Side)
8	Govt. Primary School, Tangoli	29	Govt. Senior Secondary School, Jhansa (Middle Side)
9	Govt. High School, Naisi (Right Side)	30	Govt. Primary School, Jhansa (Right Side)
10	Govt. High School, Naisi (Left Side)	31	Govt. Primary School, Jhansa (Left Side)
11	Govt. Primary School, Tabra	32	Govt. Primary School, Duniya Majra
12	Govt. Primary School, Shergarh	33	Govt. Middle School, Megha Majra (Right Side)
13	Govt. Primary School, Thandra	34	Govt. Middle School, Megha Majra (Left Side)
14	Govt. Primary School, Ismailpur	35	Govt. Senior Secondary School, Thaska Miraji (Right Side)
15	Govt. Modal Senior Secondary School, Ismailabad (Right Side)	36	Govt. Senior Secondary School, Thaska Miraji (Left Side)
16	Govt. Modal Senior Secondary School, Ismailabad (Left Side)	37	Govt. Primary School, Thaska Miraji
17	Govt. Modal Senior Secondary School, Ismailabad (Middle Part)	38	Govt. High School, Jalbehra (Right Side)
18	Govt. Primary School, Ismailabad	39	Govt. High School, Jalbehra (Left Side)
19	Office Market Kameti, Ismailabad	40	Govt. Middle School, Lotani
20	Govt. Senior Secondary School, Ismailabad (Right Side)	41	Govt. Primary School, Gangheri
21	Govt. Senior Secondary School, Ismailabad (Left Side)	42	Govt. High School, Milakpur

Contd....

## Polling Station Level Election Results

### Polling Station-wise Votes Secured by Overall Top Five Parties in Pehowa Assembly in Assembly Election (AE) under Kurukshetra Parliamentary Constituency in Haryana (2014)

No. of Polling Station	Winner - Jaswinder Singh Sandhu (INLD)	Runner-up - Jai Bhagwan Sharma (D.D.) (BJP)	3rd - Mandeep Singh Chatha (INC)	4th - Baba Baldev Singh (HJCBL)	5th - Suresh Kumar (IND)	NOTA	Other	Total Votes Secured
36	271	127	219	6	0	0	8	631
37	720	93	233	1	0	5	6	1058
38	344	258	284	2	2	6	17	913
39	183	140	237	1	2	4	33	600
40	312	349	168	0	1	8	17	855
41	511	123	259	0	1	4	6	904
42	345	181	292	31	2	3	11	865
43	55	41	122	2	1	1	9	231
44	171	391	180	1	0	6	6	755
45	56	309	141	2	1	4	3	516
46	278	256	289	147	2	3	10	985
47	115	188	130	283	1	3	15	735
48	247	353	345	15	1	10	8	979
49	355	302	464	17	2	7	24	1171
50	220	190	344	25	0	2	10	791
51	177	198	105	12	0	7	6	505
52	264	209	230	62	2	12	14	793
53	98	39	155	98	0	1	10	401
54	220	306	298	0	1	10	10	845
55	256	132	151	5	1	3	7	555
56	240	233	149	5	2	3	6	638
57	207	213	220	2	0	4	8	654
58	304	153	319	112	1	5	14	908
59	356	500	273	2	4	8	14	1157
60	421	287	266	2	2	4	7	989
61	284	135	221	2	1	1	6	650
62	234	83	212	0	0	1	5	535
63	229	150	174	0	1	2	2	558
64	391	295	425	0	1	6	16	1134
65	152	56	279	2	3	3	18	513
66	423	227	152	2	0	12	5	821
67	225	168	141	34	3	5	11	587
68	331	191	168	99	4	5	10	808
69	514	109	151	5	4	7	5	795
70	431	111	118	5	3	3	13	684

Contd....

## Polling Station Level Election Results

**Winner, Runner-up and 3rd Party Position & Winning Margin According to Polling Stations in Pehowa Assembly in Assembly Election (AE) under Kurukshetra Parliamentary Constituency in Haryana (2014)**

Polling Station Number	Winner Party	Winner Votes (%)	Runner-up Party	Runner-up Votes (%)	Winning Margin Votes (%)	Third Party	Third Party Votes (%)	Other Votes (%)
71	INLD	312 (45.81)	INC	244 (35.83)	68 (9.98)	BJP	102 (14.98)	23 (3.38)
72	INLD	495 (57.16)	INC	202 (23.33)	293 (33.83)	HJCBL	90 (10.39)	79 (9.12)
73	INLD	225 (36.89)	INC	196 (32.13)	29 (4.76)	BJP	158 (25.9)	31 (5.08)
74	INC	429 (36.23)	INLD	367 (31)	62 (5.23)	BJP	362 (30.57)	26 (2.2)
75	INLD	380 (53.15)	INC	217 (30.35)	163 (22.8)	BJP	103 (14.41)	15 (2.1)
76	INLD	475 (49.22)	INC	315 (32.64)	160 (16.58)	BJP	120 (12.44)	55 (5.7)
77	INC	407 (42.53)	INLD	277 (28.94)	130 (13.59)	BJP	246 (25.71)	27 (2.82)
78	BJP	465 (40.12)	INLD	359 (30.97)	106 (9.15)	INC	306 (26.4)	29 (2.5)
79	INLD	202 (81.45)	BJP	23 (9.27)	179 (72.18)	INC	18 (7.26)	5 (2.02)
80	INLD	292 (34.68)	BJP	257 (30.52)	35 (4.16)	INC	221 (26.25)	72 (8.55)
81	INLD	269 (54.45)	INC	161 (32.59)	108 (21.86)	BJP	54 (10.93)	10 (2.02)
82	BJP	392 (36.6)	INC	297 (27.73)	95 (8.87)	INLD	279 (26.05)	103 (9.62)
83	BJP	252 (37.22)	INLD	201 (29.69)	51 (7.53)	INC	175 (25.85)	49 (7.24)
84	INLD	235 (43.68)	INC	174 (32.34)	61 (11.34)	BJP	117 (21.75)	12 (2.23)
85	BJP	331 (49.77)	INLD	171 (25.71)	160 (24.06)	INC	154 (23.16)	9 (1.35)
86	BJP	512 (45.59)	INC	298 (26.54)	214 (19.05)	INLD	235 (20.93)	78 (6.95)
87	INLD	384 (41.38)	BJP	306 (32.97)	78 (8.41)	INC	204 (21.98)	34 (3.66)
88	BJP	219 (44.97)	INC	165 (33.88)	54 (11.09)	INLD	98 (20.12)	5 (1.03)
89	BJP	315 (34.46)	INC	290 (31.73)	25 (2.73)	INLD	265 (28.99)	44 (4.81)
90	INLD	278 (35.1)	BJP	245 (30.93)	33 (4.17)	INC	200 (25.25)	69 (8.71)
91	BJP	206 (30.7)	INC	203 (30.25)	3 (0.45)	INLD	181 (26.97)	81 (12.07)
92	INLD	202 (37.2)	INC	140 (25.78)	62 (11.42)	BJP	111 (20.44)	90 (16.57)
93	INC	264 (42.58)	INLD	196 (31.61)	68 (10.97)	BJP	114 (18.39)	46 (7.42)
94	INLD	172 (36.75)	INC	163 (34.83)	9 (1.92)	BJP	132 (28.21)	1 (0.21)
95	INLD	358 (50)	BJP	177 (24.72)	181 (25.28)	INC	163 (22.77)	18 (2.51)
96	INLD	231 (39.49)	BJP	165 (28.21)	66 (11.28)	INC	160 (27.35)	29 (4.96)
97	INLD	347 (43.48)	BJP	255 (31.95)	92 (11.53)	INC	188 (23.56)	8 (1)
98	INC	207 (33.17)	BJP	197 (31.57)	10 (1.6)	INLD	171 (27.4)	49 (7.85)
99	INLD	309 (35.85)	BJP	301 (34.92)	8 (0.93)	INC	237 (27.49)	15 (1.74)
100	INLD	305 (61.12)	INC	153 (30.66)	152 (30.46)	BJP	33 (6.61)	8 (1.6)
101	INLD	433 (42.41)	INC	368 (36.04)	65 (6.37)	BJP	186 (18.22)	34 (3.33)
102	INLD	271 (52.93)	BJP	115 (22.46)	156 (30.47)	INC	113 (22.07)	13 (2.54)
103	INLD	372 (57.67)	INC	166 (25.74)	206 (31.93)	BJP	87 (13.49)	20 (3.1)
104	BJP	369 (41.46)	INLD	357 (40.11)	12 (1.35)	INC	143 (16.07)	21 (2.36)
105	BJP	183 (44.53)	INLD	168 (40.88)	15 (3.65)	INC	49 (11.92)	11 (2.68)

Contd....

## Socio-Economic Amenities - Rural

### Access to Education Facilities

Particulars	Number of Villages (% of Population)				
	Available	Not Available	If Not Available (Distance of Nearest Facility)		
			A	B	C
Govt. Primary School	92 (99)	3 (1)	2 (0)	0 (0)	0 (0)
Private Primary School	29 (29)	66 (71)	1 (1)	0 (0)	0 (0)
Govt. Middle School	70 (88)	25 (12)	16 (8)	6 (2)	0 (0)
Private Middle School	22 (23)	73 (77)	1 (1)	0 (0)	0 (0)
Govt. Secondary School	37 (65)	58 (35)	34 (21)	20 (12)	1 (0)
Private Secondary School	12 (17)	83 (83)	1 (1)	0 (0)	0 (0)
Govt. Senior Secondary School	10 (23)	85 (77)	31 (24)	33 (34)	14 (11)
Private Senior Secondary School	5 (8)	90 (92)	1 (1)	2 (3)	1 (2)
Govt. Arts and Science Degree College	0 (0)	95 (100)	3 (3)	2 (1)	58 (53)
Private Arts and Science Degree College	0 (0)	95 (100)	2 (3)	14 (15)	16 (25)
Govt. Engineering College	0 (0)	95 (100)	2 (1)	1 (0)	36 (35)
Private Engineering College	1 (1)	94 (99)	5 (4)	9 (9)	41 (49)
Govt. Medicine College	0 (0)	95 (100)	0 (0)	1 (0)	79 (87)
Private Medicine College	0 (0)	95 (100)	5 (4)	5 (5)	5 (4)
Govt. Management Institute	0 (0)	95 (100)	4 (4)	3 (1)	68 (75)
Private Management Institute	1 (1)	94 (99)	2 (3)	5 (8)	12 (9)
Govt. Polytechnic	0 (0)	95 (100)	0 (0)	3 (2)	2 (2)
Private Polytechnic	2 (2)	93 (98)	10 (9)	31 (31)	47 (55)
Govt. Vocational Training School/ITI	0 (0)	95 (100)	7 (8)	27 (27)	42 (49)
Private Vocational Training School/ITI	0 (0)	95 (100)	8 (7)	8 (8)	3 (1)
Govt. Non Formal Training Centre	0 (0)	95 (100)	1 (1)	7 (11)	66 (68)
Private Non Formal Training Centre	0 (0)	95 (100)	1 (2)	4 (4)	16 (14)
Govt. School For Disabled	0 (0)	95 (100)	1 (2)	5 (8)	89 (90)
Private School For Disabled	0 (0)	95 (100)	0 (0)	0 (0)	0 (0)
Government Others	0 (0)	95 (100)	0 (0)	0 (0)	0 (0)
Private Others	0 (0)	95 (100)	0 (0)	0 (0)	0 (0)

Note : Distance A : Less than 5 km; B : Between 5-10 km; C : 10+ km.; Source : Data Analysis is based on 2011 Census.

## DISCLAIMER

The Terms of Use and Disclaimer of Datanet India Private Limited (hereinafter referred to as "Datanet") for use of this analysis report :-

1. **Haryana Assembly Factbook™** is a Registered Trade Mark owned by Datanet.
2. All the maps are sketched and graphical representation only and have not been drawn to the scale and also not to represent the actual geographical area or boundary of the unit.
3. The data for the aforesaid analysis is based on authentic sources and has been culled from the various publications of Census, CSO and NSSO for district and block level data, various central and state government departments, Central & State Elections Commissions and the concerned Returning Officers' releases, Electoral Polls, Election results and allied publications, internal assessment, surveys, estimates and analysis. Therefore, certain adjustment of data at micro level may have been done to arrive closer to the macro data.
4. Data have been provided on an "AS IS" and "AS AVAILABLE" basis.
5. The colours shown in the maps or diagram and charts of a particular party, alliance or AC are indicative and do not represent them.
6. This publication which includes maps, sheets, graphs and data would be the property under copyright of Datanet only. The user may use these for its internal study, analysis and research purposes. Its public display, re-selling or any commercial uses by the user are not allowed.
7. Datanet has taken due care and caution in compilation and processing of data and allied information, but does not guarantee the accuracy, adequacy or completeness of any information/analysis and will be not responsible for any errors or omissions or for the results obtained from the use of such information/analysis.
8. All the contents for the publication have been culled from various authentic sources and Datanet reasonably believes such sources to be reliable, but does not make any representations, express or implied as to the accuracy or fitness of use of such information. The information or contents of the information/analysis do not constitute advice and should not be relied upon in making (or refraining from making) any decision. Any reliance placed upon the information provided by Datanet is the sole responsibility and strictly at the user's risk.
9. In no event will Datanet be liable for any damages (including, without limitation, damages for loss of business projects, or loss of profits) arising in contract, tort or otherwise from the use of or inability to use any of its contents, or from any action taken (or refrained from being taken) as a result of using the analysis or any of its contents. Datanet its directors, owners, editors, officials, employees, distributor and agents or any associate will not be liable for any errors in the information contained or any consequences arising from the use of the contents of the provided information/analysis.
10. If any provision of these terms and conditions is held invalid or illegal or unenforceable for any reason by any court of competent jurisdiction, such provision shall be severed and the remainder of provisions of the terms and conditions shall continue in full force and effect as if the Term of Use had been executed with the invalid, illegal or unenforceable provision eliminated.
11. If there are any discrepancies in the information provided, please bring it to attention of Datanet for suitable rectification measures.

**Buy Online This Complete Book At  
Datanet India eBooks Store**

[www.datanetindia-ebooks.com](http://www.datanetindia-ebooks.com)

or go directly at

[http://www.datanetindia-  
ebooks.com/Assembly\\_factbook/Haryana/Kurukshetra/  
Pehowa](http://www.datanetindia-ebooks.com/Assembly_factbook/Haryana/Kurukshetra/Pehowa)

**ElectionsinIndia.com**  
THE ESSENCE OF INDIAN DEMOCRACY

