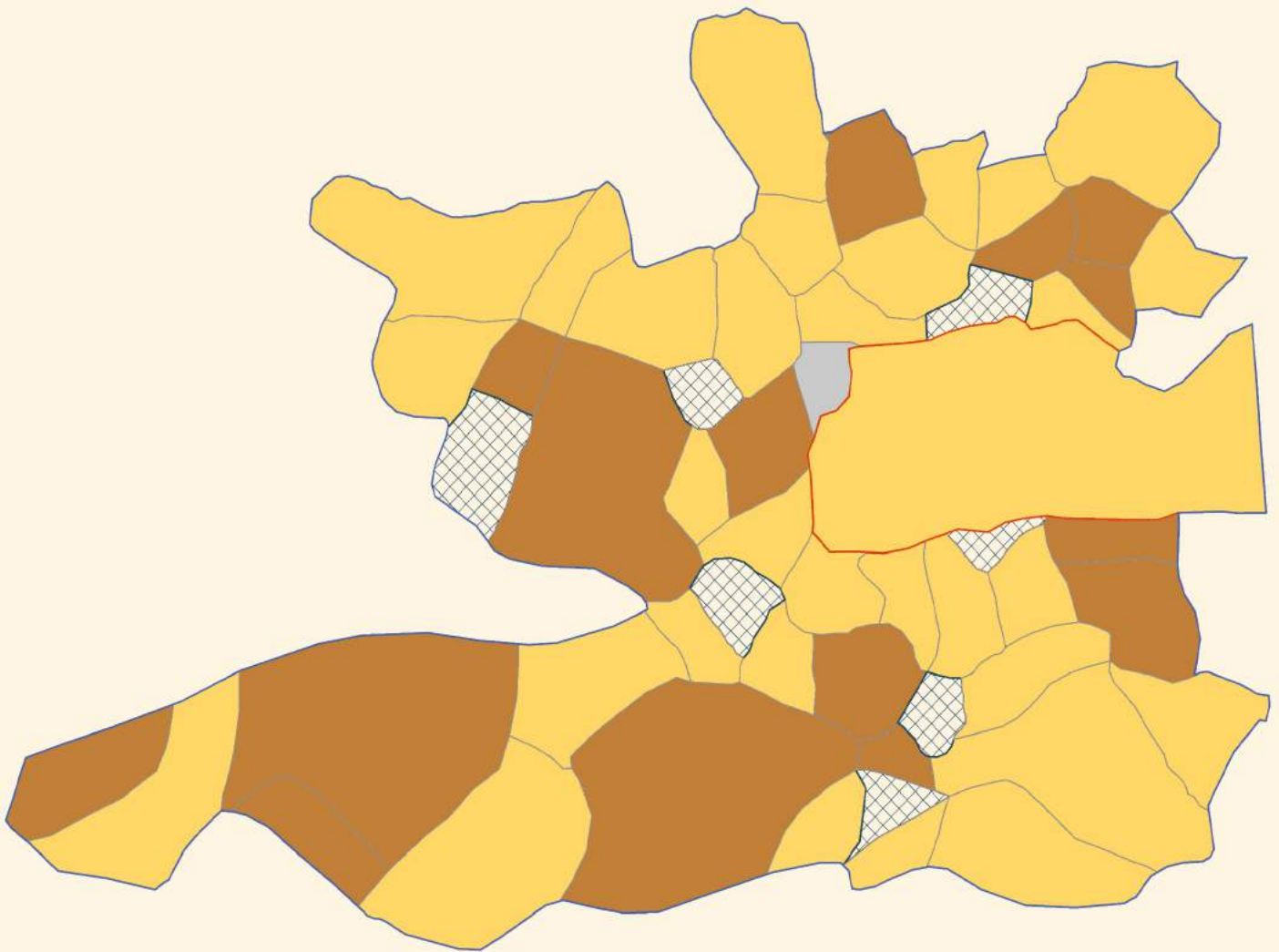
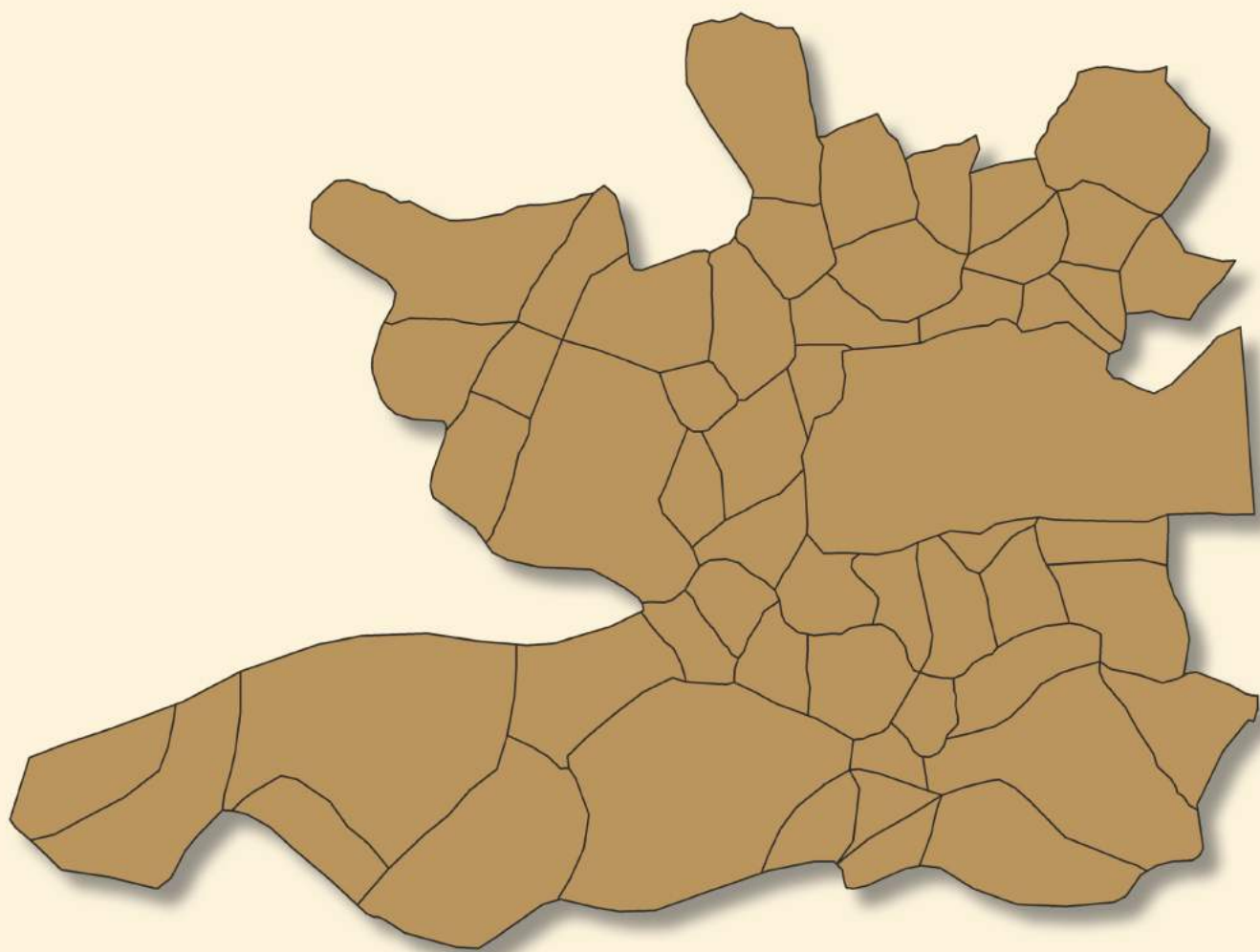


Haryana Assembly Factbook™ Thanesar Assembly Constituency



**Key Electoral Data of Thanesar Assembly Constituency
(1967-2017)**

Haryana Assembly Factbook™



Thanesar Assembly Constituency

Editor & Director

Dr. R.K. Thukral

Research Editor

Dr. Shafeeq Rahman

**Compiled, Researched and Published by
Datanet India Pvt. Ltd.**

D-100, 1st Floor,

Okhla Industrial Area, Phase-I,

New Delhi- 110020.

Ph.: 91-11- 43580781, 26810964-65-66

Email : support@datanetindia-ebooks.com

Website : www.electionsinindia.com

Online Book Store :

www.datanetindia-ebooks.com

Report No. : AFB/HR-13-0118

ISBN : 978-93-5293-547-5

First Edition : January, 2018

Third Updated Edition : June, 2019

Price : Rs. 11500/-

US\$ 310

© Datanet India Pvt. Ltd.

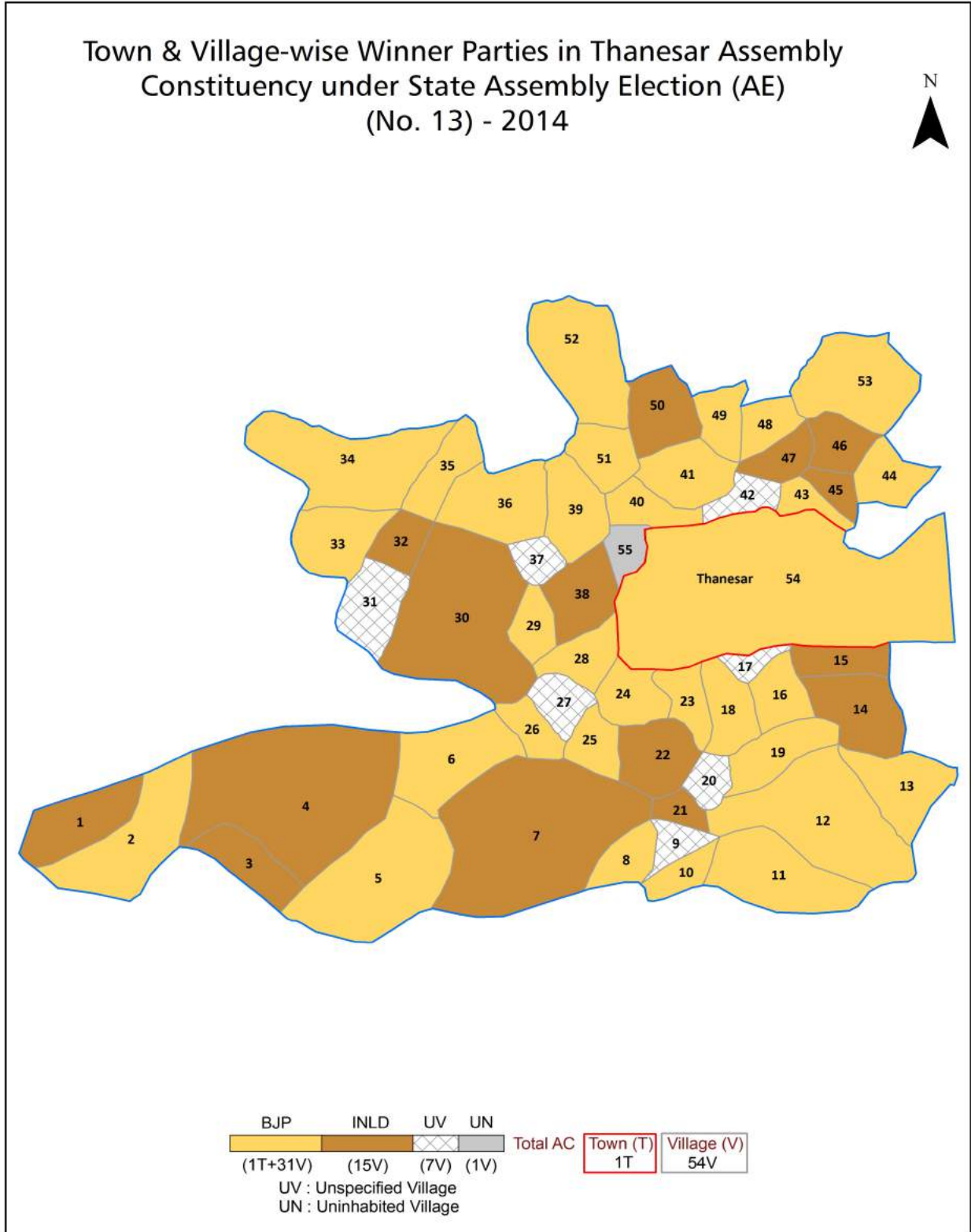
All rights reserved. No part of this book may be reproduced, stored in a retrieval system or transmitted in any form or by any means, mechanical photocopying, photographing, scanning, recording or otherwise without the prior written permission of the publisher. Please refer to Disclaimer at page no. 124 for the use of this publication.

Printed in India

Contents

No.	Particulars	Page No.
	Introduction	
1	Assembly Constituency at a Glance Features of Assembly as per Delimitation Commission of India (2008)	1-2
	Location and Political Maps	
2	Location Map Boundaries of Assembly Constituency in District Boundaries of Assembly Constituency under Parliamentary Constituency Town & Village-wise Winner Parties- 2014-PE, 2014-AE, 2009-PE and 2009-AE	3-9
	Administrative Setup	
3	District Sub-district Towns Villages Inhabited Villages Uninhabited Villages Village Panchayat Intermediate Panchayat	10-13
	Demographics	
4	Population Households Rural/Urban Population Towns and Villages by Population Size Sex Ratio (Total & 0-6 Years) Religious Population Social Population Literacy Rate	14-15
	Electoral Features	
5	Important Dates of Last Elections Held Electors by Gender Service Electors Voters Voters Turnout Polling Stations & Average Number of Electors per Polling Station Electors by Age Group Present Elected Representatives	16-21
	Historical Summary Election Results	
6	Vote Share of Major Parties Winning Margin (Number & Percentage) Polarity of Parties Summary Result of Assembly Segment of Parliamentary Elections 2014, 2009, 2004 and 1999 Summary Result of Assembly Elections 2014, 2009, 2005, 2000, 1996, 1991, 1987, 1982, 1977, 1972, 1968 and 1967	22-40
	Polling Station Level Election Results	
7	Name and Number of Polling Station 2014-PE, 2014-AE, 2009-PE and 2009-AE Polling Station-wise Electors, Voters & Voters Turnout 2014-PE, 2014-AE, 2009-PE and 2009-AE Polling Station wise Elections Results 2014-PE, 2014-AE, 2009-PE and 2009-AE	41-101
	Share of Assembly Constituency	
8	Share of Assembly Constituency in State, District and Parliamentary Constituency	102
	Socio-Economic Amenities	
9	Access to Administrative Units Agricultural, Manufacturing and Industrial Commodities Demographic Indicators Education Health & Manpower Drinking Water Supply Sanitation Entertainment and Recreations Infrastructure Power Food Allocation Distribution and Marketing of Agriculture Commodities Infrastructure Transport and Road Infrastructure Communication Banking and Financial Services Land Use Irrigation Source	104-118
10	Abbreviation & Sources	120-122
11	Disclaimer	124

Location & Political Map



Administrative Setup

List of Village Panchayat & Intermediate Panchayat (Block) Name

Village Name	Village Panchayat Name	Intermediate Panchayat Name
Alampur (381)	Alampur (381)	Thanesar
Amargarh Majhara (377)	Amargarh Majhara (377)	Thanesar
Amin (33)	Amin (33)	Thanesar
Bagthala (422)	Bagthala (422)	Thanesar
Bahadurpur (401)	Bahadurpur (401)	Thanesar
Bahri (Part)(389)	Bahri (Part)(389)	Thanesar
Balahi (421)	Balahi (421)	Thanesar
Barna (24)	Barna (24)	Thanesar
Barwa (5)	Barwa (5)	Thanesar
Bhawani Khera (390)	Bhawani Khera (390)	Thanesar
Bir Amin (30)	Bir Amin (30)	Thanesar
Chander Bhanpur (372)	Chander Bhanpur (372)	Thanesar
Dabkheri (425)	Dabkheri (425)	Thanesar
Dara Kalan Thanesar (Part)(379)	Dara Kalan Thanesar (Part)(379)	Thanesar
Dara Khurd Thanesar (391)	Dara Khurd Thanesar (391)	Thanesar
Dhoda Kheri (400)	Dhoda Kheri (400)	Thanesar
Diyalpur (Part)(383)	Diyalpur (Part)(383)	Thanesar
Fattupur (31)	Fattupur (31)	Thanesar
Ghampur Kheri (388)	Ghampur Kheri (388)	Thanesar
Ghararsi (23)	Ghararsi (23)	Thanesar
Gulabgarh (426)	Gulabgarh (426)	Thanesar
Hansala (419)	Hansala (419)	Thanesar
Harrapur (392)	Harrapur (392)	Thanesar
Hathira (9)	Hathira (9)	Thanesar
Indbari (429)	Indbari (429)	Thanesar
Ishaqpur (29)	Ishaqpur (29)	Thanesar
Jinjarpur (22)	Jinjarpur (22)	Thanesar
Jogna Khera (387)	Jogna Khera (387)	Thanesar
Josar (428)	Josar (428)	Thanesar

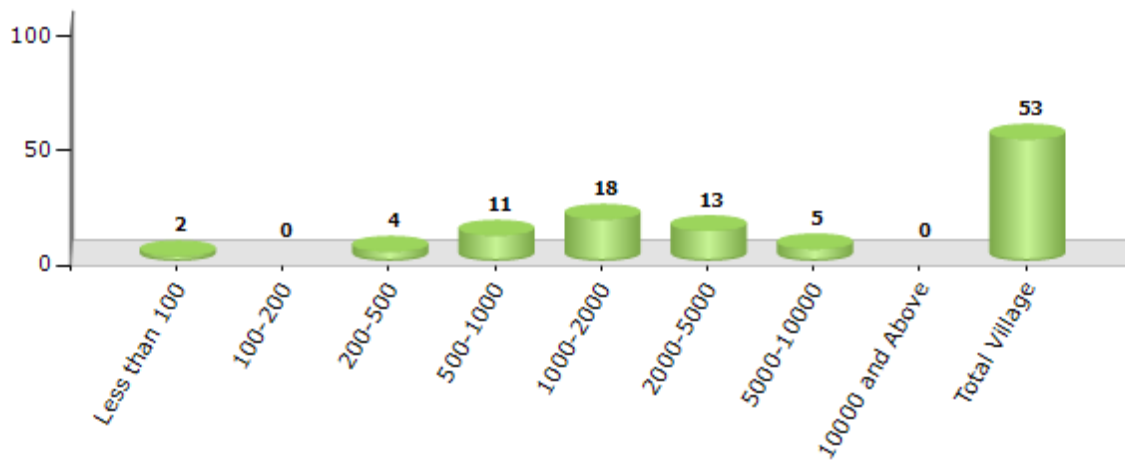
Contd....

Demographics

Number of Villages by Population Size - 2011

Less than 100	100-200	200-500	500-1000	1000-2000	2000-5000	5000-10000	10000 and Above	Total Village
2	0	4	11	18	13	5	0	53

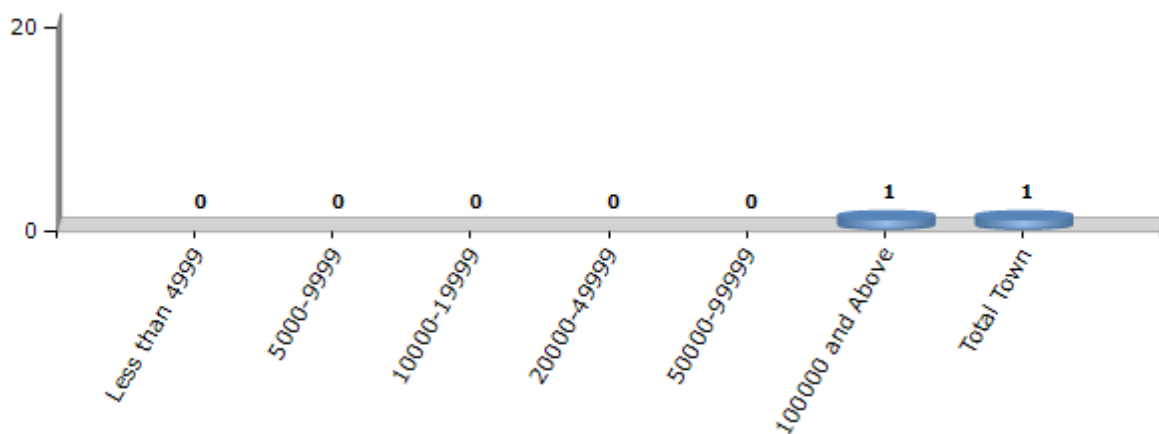
Number of Villages by Population Size - 2011



Number of Towns by Population Size - 2011

Less than 4999	5000-9999	10000-19999	20000-49999	50000-99999	100000 and Above	Total Town
0	0	0	0	0	1	1

Number of Towns by Population Size - 2011

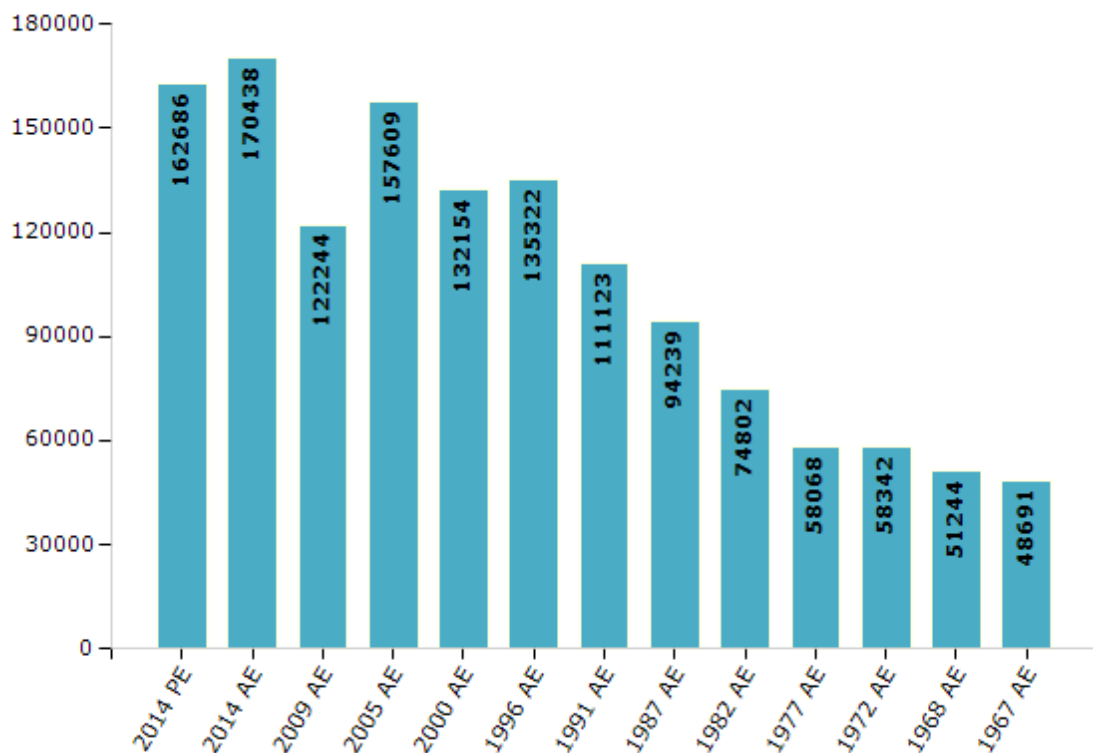


Electoral Features

Electors by Male & Female

Year	Male	Female	Others	Total	Year	Male	Female	Others	Total
2014 PE	87066	75620	0	162686	1996 AE	72054	63268	-	135322
2014 AE	90667	79771	0	170438	1991 AE	60953	50170	-	111123
2009 PE	-	-	-	-	1987 AE	49909	44330	-	94239
2009 AE	65976	56268	-	122244	1982 AE	39452	35350	-	74802
2005 AE	85532	72077	-	157609	1977 AE	31150	26918	-	58068
2004 PE	-	-	-	-	1972 AE	30817	27525	-	58342
2000 AE	72327	59827	-	132154	1968 AE	27313	23931	-	51244
1999 PE	-	-	-	-	1967 AE	48691	-	-	48691

Number of Electors



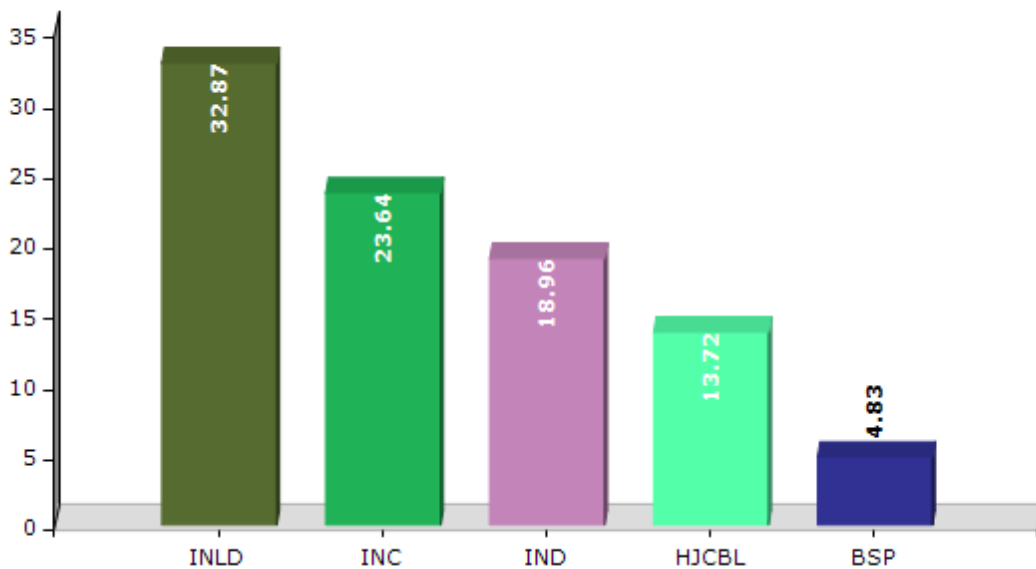
Note : AE : Assembly Election, PE : Assembly Segment of Parliamentary Election

Historical Summary Election Results

Summary Result of Assembly Election - 2009

Candidate Name	Party	Votes	Votes %
Ashok Kumar Arora	INLD	29516	32.87
Ramesh Gupta	INC	21231	23.64
Subhash Sudha	IND	17025	18.96
Balkar Singh	HJCBL	12323	13.72
Devendra Sharma	BSP	4339	4.83
Krishan Bajaj	BJP	3437	3.83
Ramesh Kumar	IND	606	0.67
Vishnu Bhagwan Aggarwal	IND	437	0.49
Vijay Kumar	IND	296	0.33
Lakhvinder Singh	IND	212	0.24
Babu Ram Taya	ES	192	0.21
Kamlesh Kumari	IND	127	0.14
Atam Parkash	IND	51	0.06

Votes Percentage of Top Parties - 2009



Polling Station Level Election Results

Number and Name of Polling Stations (PS) (2014 AE)

Number of Polling Stations	Name of Polling Stations	Number of Polling Stations	Name of Polling Stations
1	Govt. Primary School, Hansala	22	Govt. Primary School, Samaspur
2	Govt. Primary School, Malakpur	23	Govt. Primary School, Mundakheda
3	Govt. Middle School, Bahadurpura	24	Govt. Senior Secondary School, Josar (Right Side)
4	Govt. Primary School, Dodakhedi	25	Govt. Senior Secondary School, Josar (Left Side)
5	Govt. Primary School, Hiryapur	26	Govt. Primary School, Josar (Right Side)
6	Govt. High School, Ratandera	27	Govt. Primary School, Josar (Left Side)
7	Govt. Middle School, Sirsala	28	Govt. Primary School, Bahari (Right Side)
8	Govt. Middle School, Kaserla	29	Govt. Primary School, Bahari (Left Side)
9	Govt. Girl Senior Secondary School, Partapgarh (Right Side)	30	Public Senior Secondary School, Thanesar (Right Side)
10	Govt. Girl Senior Secondary School, Partapgarh (Left Side)	31	Public Senior Secondary School, Thanesar (Middle Part) (Right Side)
11	Govt. Primary School, Khedi Markanda (Right Side)	32	Public Senior Secondary School, Thanesar (Left Side)
12	Govt. Primary School, Khedi Markanda (Left Side)	33	Public Senior Secondary School, Thanesar (In Middle) (Left Side)
13	Govt. Primary School, Amargarh Majhada	34	Public Senior Secondary School, Thanesar (Right Side of Primary Section)
14	Govt. Middle School, Bhiwani Kheda	35	Public Senior Secondary School, Thanesar (Left Side of Primary Section)
15	Govt. Middle School, Jogana Kheda	36	Mahant Parbhat Puri Senior Secondary School, Thaner (Right Side)
16	Govt. Primary School, Ghamurkhedi	37	Mahant Parbhat Puri Senior Secondary School, Thaner (In Middle Right Side)
17	Govt. High School, Dabkhedi (Right Side)	38	Mahant Parbhat Puri Senior Secondary School, Thaner (Left Room)
18	Govt. High School, Dabkhedi (Left Side)	39	Mahant Parbhat Puri Senior Secondary School, Thaner (In Middle Left Side)
19	Govt. Senior Secondary School, Balahi	40	Guru Nanak Senior Secondary School, Thanesar (Right Side)
20	Govt. Primary School, Bagthla (Right Side)	41	Guru Nanak Senior Secondary School, Thanesar (Left Side)
21	Govt. Primary School, Bagthla (Left Side)	42	Guru Nanak Senior Secondary School, Thanesar (In Middle)

Contd....

Polling Station Level Election Results

Polling Station-wise Votes Secured by Overall Top Five Parties in Thanesar Assembly in Assembly Election (AE) under Kurukshetra Parliamentary Constituency in Haryana (2014)

No. of Polling Station	Winner - Subhash Sudha (BJP)	Runner-up - Ashok Kumar Arora (INLD)	3rd - Pawan Garg (INC)	4th - Rajesh Sharma (HJCPV)	5th - Ashwani Malhotra (BSP)	NOTA	Other	Total Votes Secured
36	360	215	164	0	6	4	15	764
37	245	235	153	0	5	2	15	655
38	414	315	123	3	2	5	18	880
39	321	153	112	1	4	14	30	635
40	548	281	119	1	10	6	34	999
41	454	223	93	1	13	2	9	795
42	460	314	68	4	9	8	14	877
43	2	30	6	0	0	0	0	38
44	434	270	135	1	11	8	24	883
45	218	98	33	5	1	3	3	361
46	487	223	135	1	0	5	4	855
47	315	115	71	1	3	7	5	517
48	399	258	53	3	2	7	9	731
49	515	292	85	1	1	4	9	907
50	350	203	61	1	6	4	10	635
50A	429	186	44	1	9	10	14	693
51	649	305	44	1	4	6	29	1038
52	516	221	48	1	0	1	5	792
53	328	103	41	0	4	5	6	487
54	680	261	79	0	8	2	10	1040
55	545	174	78	1	1	1	28	828
56	453	110	121	4	2	7	2	699
57	309	98	61	1	2	4	1	476
58	305	122	57	7	0	1	3	495
59	332	82	54	5	0	6	4	483
60	570	222	162	8	6	9	4	981
61	358	128	97	5	0	7	4	599
62	284	94	52	1	2	2	0	435
63	593	177	127	5	5	10	21	938
64	510	169	55	9	8	9	7	767
65	386	154	41	3	3	6	11	604
65A	469	174	36	0	0	3	9	691
66	462	152	61	2	2	5	8	692
67	544	247	79	10	9	5	16	910
68	313	341	51	0	1	5	12	723

Contd....

Polling Station Level Election Results

Winner, Runner-up and 3rd Party Position & Winning Margin According to Polling Stations in Thanesar Assembly in Assembly Election (AE) under Kurukshetra Parliamentary Constituency in Haryana (2014)

Polling Station Number	Winner Party	Winner Votes (%)	Runner-up Party	Runner-up Votes (%)	Winning Margin Votes (%)	Third Party	Third Party Votes (%)	Other Votes (%)
69	BJP	281 (48.45)	INLD	249 (42.93)	32 (5.52)	INC	40 (6.9)	10 (1.72)
70	BJP	353 (54.81)	INLD	226 (35.09)	127 (19.72)	INC	52 (8.07)	13 (2.02)
71	BJP	368 (53.49)	INLD	243 (35.32)	125 (18.17)	INC	64 (9.3)	13 (1.89)
72	BJP	355 (51.45)	INLD	265 (38.41)	90 (13.04)	INC	55 (7.97)	15 (2.17)
73	BJP	383 (49.04)	INLD	301 (38.54)	82 (10.5)	INC	89 (11.4)	8 (1.02)
74	BJP	296 (51.03)	INLD	214 (36.9)	82 (14.13)	INC	57 (9.83)	13 (2.24)
75	BJP	354 (50.79)	INLD	298 (42.75)	56 (8.04)	INC	33 (4.73)	12 (1.72)
76	BJP	601 (56.43)	INLD	335 (31.46)	266 (24.97)	INC	96 (9.01)	33 (3.1)
77	BJP	333 (54.68)	INLD	191 (31.36)	142 (23.32)	INC	70 (11.49)	15 (2.46)
77A	BJP	334 (49.63)	INLD	243 (36.11)	91 (13.52)	INC	68 (10.1)	28 (4.16)
78	BJP	859 (70.18)	INLD	276 (22.55)	583 (47.63)	INC	36 (2.94)	53 (4.33)
79	BJP	446 (69.36)	INLD	132 (20.53)	314 (48.83)	INC	39 (6.07)	26 (4.04)
79A	BJP	534 (64.41)	INLD	190 (22.92)	344 (41.49)	INC	60 (7.24)	45 (5.43)
80	BJP	602 (64.52)	INLD	262 (28.08)	340 (36.44)	INC	48 (5.14)	21 (2.25)
81	BJP	361 (57.03)	INLD	219 (34.6)	142 (22.43)	INC	38 (6)	15 (2.37)
81A	BJP	375 (64.43)	INLD	147 (25.26)	228 (39.17)	INC	43 (7.39)	17 (2.92)
82	BJP	430 (52.06)	INLD	258 (31.23)	172 (20.83)	INC	124 (15.01)	14 (1.69)
83	BJP	408 (47.89)	INLD	364 (42.72)	44 (5.17)	INC	55 (6.46)	25 (2.93)
84	BJP	468 (64.2)	INLD	151 (20.71)	317 (43.49)	INC	90 (12.35)	20 (2.74)
85	BJP	383 (51.76)	INLD	226 (30.54)	157 (21.22)	INC	115 (15.54)	16 (2.16)
86	BJP	221 (50.69)	INLD	140 (32.11)	81 (18.58)	INC	65 (14.91)	10 (2.29)
87	BJP	173 (63.84)	INLD	51 (18.82)	122 (45.02)	INC	40 (14.76)	7 (2.58)
88	BJP	411 (53.17)	INLD	302 (39.07)	109 (14.1)	INC	49 (6.34)	11 (1.42)
89	BJP	280 (51.19)	INLD	189 (34.55)	91 (16.64)	INC	59 (10.79)	19 (3.47)
90	BJP	621 (60.29)	INLD	272 (26.41)	349 (33.88)	INC	115 (11.17)	22 (2.14)
91	BJP	354 (59)	INLD	157 (26.17)	197 (32.83)	INC	79 (13.17)	10 (1.67)
92	BJP	312 (56.52)	INLD	170 (30.8)	142 (25.72)	INC	57 (10.33)	13 (2.36)
92A	BJP	395 (66.39)	INLD	138 (23.19)	257 (43.2)	INC	39 (6.55)	23 (3.87)
93	BJP	342 (59.79)	INLD	179 (31.29)	163 (28.5)	INC	35 (6.12)	16 (2.8)
93A	BJP	398 (62.88)	INLD	179 (28.28)	219 (34.6)	INC	44 (6.95)	12 (1.9)
94	BJP	447 (52.34)	INLD	270 (31.62)	177 (20.72)	INC	116 (13.58)	21 (2.46)
95	BJP	630 (54.97)	INLD	353 (30.8)	277 (24.17)	INC	123 (10.73)	40 (3.49)
96	BJP	342 (55.88)	INLD	175 (28.59)	167 (27.29)	INC	82 (13.4)	13 (2.12)
97	BJP	498 (62.33)	INLD	233 (29.16)	265 (33.17)	INC	55 (6.88)	13 (1.63)
98	BJP	443 (55.03)	INLD	255 (31.68)	188 (23.35)	INC	75 (9.32)	32 (3.98)

Contd....

Socio-Economic Amenities - Rural

Access to Education Facilities

Particulars	Number of Villages (% of Population)				
	Available	Not Available	If Not Available (Distance of Nearest Facility)		
			A	B	C
Govt. Primary School	49 (98)	4 (2)	3 (1)	1 (1)	0 (0)
Private Primary School	8 (28)	45 (72)	0 (0)	0 (0)	0 (0)
Govt. Middle School	40 (90)	13 (10)	6 (3)	5 (3)	0 (0)
Private Middle School	5 (6)	48 (94)	0 (0)	0 (0)	0 (0)
Govt. Secondary School	17 (53)	36 (47)	17 (28)	17 (15)	0 (0)
Private Secondary School	4 (12)	49 (88)	0 (0)	0 (0)	0 (0)
Govt. Senior Secondary School	9 (37)	44 (63)	23 (35)	18 (22)	1 (2)
Private Senior Secondary School	4 (12)	49 (88)	0 (0)	0 (0)	0 (0)
Govt. Arts and Science Degree College	0 (0)	53 (100)	21 (40)	24 (41)	3 (7)
Private Arts and Science Degree College	0 (0)	53 (100)	0 (0)	0 (0)	5 (12)
Govt. Engineering College	0 (0)	53 (100)	16 (28)	18 (33)	6 (14)
Private Engineering College	0 (0)	53 (100)	5 (11)	7 (12)	1 (2)
Govt. Medicine College	0 (0)	53 (100)	19 (35)	27 (50)	5 (13)
Private Medicine College	0 (0)	53 (100)	0 (0)	0 (0)	2 (2)
Govt. Management Institute	0 (0)	53 (100)	19 (35)	23 (33)	4 (9)
Private Management Institute	3 (11)	50 (89)	4 (11)	0 (0)	0 (0)
Govt. Polytechnic	0 (0)	53 (100)	15 (24)	20 (30)	3 (15)
Private Polytechnic	2 (13)	51 (87)	8 (10)	3 (6)	2 (3)
Govt. Vocational Training School/ITI	0 (0)	53 (100)	13 (18)	24 (44)	16 (39)
Private Vocational Training School/ITI	0 (0)	53 (100)	0 (0)	0 (0)	0 (0)
Govt. Non Formal Training Centre	0 (0)	53 (100)	15 (25)	27 (50)	10 (19)
Private Non Formal Training Centre	0 (0)	53 (100)	0 (0)	1 (7)	0 (0)
Govt. School For Disabled	0 (0)	53 (100)	10 (16)	18 (22)	25 (62)
Private School For Disabled	0 (0)	53 (100)	0 (0)	0 (0)	0 (0)
Government Others	0 (0)	53 (100)	0 (0)	0 (0)	0 (0)
Private Others	0 (0)	53 (100)	0 (0)	0 (0)	0 (0)

Note : Distance A : Less than 5 km; B : Between 5-10 km; C : 10+ km.; Source : Data Analysis is based on 2011 Census.

DISCLAIMER

The Terms of Use and Disclaimer of Datanet India Private Limited (hereinafter referred to as "Datanet") for use of this analysis report :-

1. **Haryana Assembly Factbook™** is a Registered Trade Mark owned by Datanet.
2. All the maps are sketched and graphical representation only and have not been drawn to the scale and also not to represent the actual geographical area or boundary of the unit.
3. The data for the aforesaid analysis is based on authentic sources and has been culled from the various publications of Census, CSO and NSSO for district and block level data, various central and state government departments, Central & State Elections Commissions and the concerned Returning Officers' releases, Electoral Polls, Election results and allied publications, internal assessment, surveys, estimates and analysis. Therefore, certain adjustment of data at micro level may have been done to arrive closer to the macro data.
4. Data have been provided on an "AS IS" and "AS AVAILABLE" basis.
5. The colours shown in the maps or diagram and charts of a particular party, alliance or AC are indicative and do not represent them.
6. This publication which includes maps, sheets, graphs and data would be the property under copyright of Datanet only. The user may use these for its internal study, analysis and research purposes. It's public display, re-selling or any commercial uses by the user are not allowed.
7. Datanet has taken due care and caution in compilation and processing of data and allied information, but does not guarantee the accuracy, adequacy or completeness of any information/analysis and will be not responsible for any errors or omissions or for the results obtained from the use of such information/analysis.
8. All the contents for the publication have been culled from various authentic sources and Datanet reasonably believes such sources to be reliable, but does not make any representations, express or implied as to the accuracy or fitness of use of such information. The information or contents of the information/analysis do not constitute advice and should not be relied upon in making (or refraining from making) any decision. Any reliance placed upon the information provided by Datanet is the sole responsibility and strictly at the user's risk.
9. In no event will Datanet be liable for any damages (including, without limitation, damages for loss of business projects, or loss of profits) arising in contract, tort or otherwise from the use of or inability to use any of its contents, or from any action taken (or refrained from being taken) as a result of using the analysis or any of its contents. Datanet its directors, owners, editors, officials, employees, distributor and agents or any associate will not be liable for any errors in the information contained or any consequences arising from the use of the contents of the provided information/analysis.
10. If any provision of these terms and conditions is held invalid or illegal or unenforceable for any reason by any court of competent jurisdiction, such provision shall be severed and the remainder of provisions of the terms and conditions shall continue in full force and effect as if the Term of Use had been executed with the invalid, illegal or unenforceable provision eliminated.
11. If there are any discrepancies in the information provided, please bring it to attention of Datanet for suitable rectification measures.

**Buy Online This Complete Book At
Datanet India eBooks Store**

www.datanetindia-ebooks.com

or go directly at

[http://www.datanetindia-
ebooks.com/Assembly_factbook/Haryana/Kurukshetra/
Thanesar](http://www.datanetindia-ebooks.com/Assembly_factbook/Haryana/Kurukshetra/Thanesar)

ElectionsinIndia.com
THE ESSENCE OF INDIAN DEMOCRACY

